

ALL WHEAT, SOUTH DAKOTA <sup>1</sup>

	Planted		Harvested		Yield		Production	
	2002	2003	2002	2003	2002	2003	2002	2003
	ACRES	ACRES	ACRES	ACRES	BUSHELS	BUSHELS	BUSHELS	BUSHELS
Butte	13,800	14,900	4,500	12,600	12.7	25.2	57,000	318,000
Corson	93,700	93,800	19,900	89,800	8.9	22.3	178,000	2,000,000
Dewey	44,800	45,600	6,100	29,800	15.2	26.7	93,000	797,000
Harding	33,900	42,400	8,200	31,500	11.3	20.7	93,000	652,000
Perkins	91,300	102,100	17,500	85,500	11.4	27.0	199,000	2,308,000
Ziebach	59,800	64,400	17,200	48,100	19.9	23.9	343,000	1,150,000
Combined counties								
<b>Northwest</b>	<b>337,300</b>	<b>363,200</b>	<b>73,400</b>	<b>297,300</b>	<b>13.1</b>	<b>24.3</b>	<b>963,000</b>	<b>7,225,000</b>
Brown	100,600	79,600	91,700	77,800	25.3	55.1	2,318,000	4,285,000
Campbell	43,600	41,800	25,100	40,700	13.7	33.2	343,000	1,352,000
Edmunds	108,000	70,500	84,500	69,300	14.8	57.5	1,247,000	3,984,000
Faulk	73,500	64,600	60,400	63,600	26.9	58.9	1,624,000	3,747,000
McPherson	45,000	39,900	26,900	39,600	12.3	44.5	332,000	1,762,000
Potter	148,500	148,500	58,100	133,400	16.8	47.7	974,000	6,365,000
Spink	96,500	109,800	88,100	107,000	28.4	55.4	2,502,000	5,929,000
Walworth	69,800	69,800	45,700	68,600	13.1	34.1	598,000	2,340,000
Combined counties								
<b>North Central</b>	<b>685,500</b>	<b>624,500</b>	<b>480,500</b>	<b>600,000</b>	<b>20.7</b>	<b>49.6</b>	<b>9,938,000</b>	<b>29,764,000</b>
Clark	40,800	43,500	38,800	42,000	31.3	51.5	1,215,000	2,165,000
Codington	42,200	39,100	40,700	38,300	33.0	54.5	1,345,000	2,088,000
Day	79,700	70,200	78,200	69,200	34.8	54.0	2,722,000	3,734,000
Deuel	17,400	16,400	16,400	15,800	40.1	61.4	657,000	970,000
Grant	37,100	36,300	35,900	35,900	40.9	56.1	1,470,000	2,014,000
Hamlin	13,200	14,800	12,900	14,200	41.0	56.5	529,000	802,000
Marshall	29,400	25,000	26,400	23,000	30.1	44.7	795,000	1,027,000
Roberts	78,800	72,500	77,300	62,600	41.2	51.9	3,186,000	3,246,000
Combined counties								
<b>Northeast</b>	<b>338,600</b>	<b>317,800</b>	<b>326,600</b>	<b>301,000</b>	<b>36.5</b>	<b>53.3</b>	<b>11,919,000</b>	<b>16,046,000</b>
Haakon	147,200	157,500	50,100	136,400	24.7	37.1	1,238,000	5,055,000
Jackson	45,200	44,000	16,300	24,700	19.0	27.9	309,000	690,000
Lawrence	500	1,000	100	300	40.0	26.7	4,000	8,000
Meade	70,700	55,800	19,000	43,300	21.0	29.7	399,000	1,287,000
Pennington	73,700	64,200	42,400	59,000	20.1	38.5	854,000	2,272,000
Stanley	122,700	125,500	40,100	113,200	22.7	35.0	910,000	3,962,000
Combined counties								
<b>West Central</b>	<b>460,000</b>	<b>448,000</b>	<b>168,000</b>	<b>376,900</b>	<b>22.1</b>	<b>35.2</b>	<b>3,714,000</b>	<b>13,274,000</b>
Aurora	18,800	20,900	12,300	19,100	33.5	55.8	412,000	1,065,000
Beadle	46,900	56,600	36,100	54,600	23.5	42.0	849,000	2,293,000
Brule	32,300	40,600	25,200	37,400	32.8	54.3	826,000	2,029,000
Buffalo	13,900	17,500	3,100	15,200	21.3	28.2	66,000	429,000
Hand	101,300	106,000	49,100	90,100	23.7	38.1	1,162,000	3,430,000
Hughes	111,700	109,600	23,100	100,000	25.3	37.0	584,000	3,704,000
Hyde	69,400	64,500	15,700	58,600	19.0	36.9	298,000	2,163,000
Jerauld	21,300	29,200	15,800	26,100	26.7	44.8	422,000	1,170,000
Sully	238,400	235,100	74,600	223,700	19.9	40.1	1,483,000	8,963,000
Combined counties								
<b>Central</b>	<b>654,000</b>	<b>680,000</b>	<b>255,000</b>	<b>624,800</b>	<b>23.9</b>	<b>40.4</b>	<b>6,102,000</b>	<b>25,246,000</b>
Brookings	13,900	14,600	13,500	14,300	37.3	58.1	503,000	831,000
Davison	11,300	12,800	10,900	12,000	40.8	48.5	445,000	582,000
Hanson	6,800	9,200	4,900	8,700	43.5	57.6	213,000	501,000
Kingsbury	24,000	38,200	21,000	36,500	35.2	58.9	739,000	2,149,000
Lake	2,800	2,900	2,600	2,800	39.6	55.0	103,000	154,000
McCook	700	1,200	600	1,100	36.7	44.5	22,000	49,000
Miner	7,800	13,300	6,400	11,800	43.1	54.4	276,000	642,000
Minnehaha	600	600	500	600	28.0	50.0	14,000	30,000
Moody	3,700	2,800	3,600	2,700	42.5	61.5	153,000	166,000
Sanborn	6,700	6,900	5,300	6,400	41.5	51.3	220,000	328,000
Combined counties								
<b>East Central</b>	<b>78,300</b>	<b>102,500</b>	<b>69,300</b>	<b>96,900</b>	<b>38.8</b>	<b>56.1</b>	<b>2,688,000</b>	<b>5,432,000</b>
Bennett	68,800	59,300	30,100	49,600	19.3	37.4	582,000	1,853,000
Custer	5,500	4,600	1,100	3,700	25.5	42.7	28,000	158,000
Fall River	12,100	9,900	8,300	9,000	23.5	42.6	195,000	383,000
Shannon	26,700	20,200	8,600	18,500	10.9	35.8	94,000	662,000
Combined counties								
<b>Southwest</b>	<b>113,100</b>	<b>94,000</b>	<b>48,100</b>	<b>80,800</b>	<b>18.7</b>	<b>37.8</b>	<b>899,000</b>	<b>3,056,000</b>

See footnote(s) at end of table.

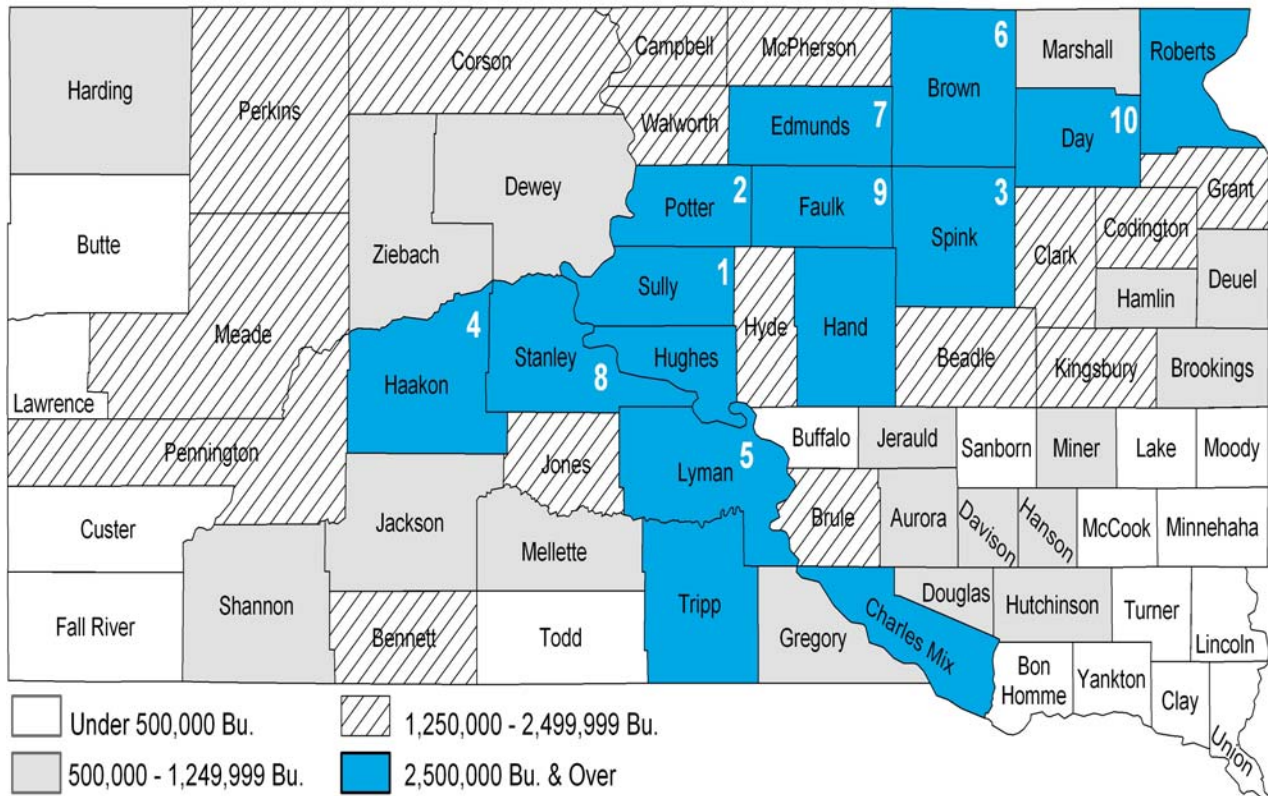
--continued

### ALL WHEAT, SOUTH DAKOTA (continued) <sup>1</sup>

	Planted		Harvested		Yield		Production	
	2002	2003	2002	2003	2002	2003	2002	2003
	ACRES	ACRES	ACRES	ACRES	BUSHEL	BUSHEL	BUSHEL	BUSHEL
Gregory	16,900	20,400	11,800	18,900	30.8	44.0	363,000	831,000
Jones	58,000	53,900	32,900	50,400	27.3	38.0	898,000	1,913,000
Lyman	122,100	113,900	77,300	105,000	28.7	43.9	2,219,000	4,609,000
Mellette	25,900	27,900	13,800	25,800	27.8	39.4	384,000	1,017,000
Todd	6,300	6,900	4,300	6,300	28.8	40.2	124,000	253,000
Tripp	66,900	72,000	54,900	67,500	27.2	39.6	1,491,000	2,671,000
Combined counties								
<b>South Central</b>	<b>296,100</b>	<b>295,000</b>	<b>195,000</b>	<b>273,900</b>	<b>28.1</b>	<b>41.2</b>	<b>5,479,000</b>	<b>11,294,000</b>
Bon Homme	5,600	9,700	4,900	8,600	38.0	42.8	186,000	368,000
Charles Mix	41,800	59,900	39,200	55,600	41.9	54.6	1,644,000	3,037,000
Clay	400	600	300	600	60.0	56.7	18,000	34,000
Douglas	9,500	15,100	7,700	14,100	40.9	47.4	315,000	668,000
Hutchinson	6,900	13,800	6,700	12,900	42.7	47.8	286,000	616,000
Lincoln								
Turner	1,000	1,200	1,000	1,200	43.0	63.3	43,000	76,000
Union								
Yankton	1,500	2,300	1,000	2,000	44.0	44.0	44,000	88,000
Combined counties	400	400	300	400	30.0	42.5	9,000	17,000
<b>Southeast</b>	<b>67,100</b>	<b>103,000</b>	<b>61,100</b>	<b>95,400</b>	<b>41.7</b>	<b>51.4</b>	<b>2,545,000</b>	<b>4,904,000</b>
<b>Combined districts</b>								
<b>South Dakota</b>	<b>3,030,000</b>	<b>3,028,000</b>	<b>1,677,000</b>	<b>2,747,000</b>	<b>26.4</b>	<b>42.3</b>	<b>44,247,000</b>	<b>116,241,000</b>

<sup>1</sup> Counties and Districts with less than 500 acres planted for all purposes are combined with the next smallest county or district and shown under "Combined counties" or "Combined districts" and included in the District and/or State Totals.

### ALL WHEAT PRODUCTION, SOUTH DAKOTA, 2003 (RANKING OF TOP TEN COUNTIES SHOWN)



WINTER WHEAT, SOUTH DAKOTA <sup>1</sup>

	Planted		Harvested		Yield		Production	
	2002	2003	2002	2003	2002	2003	2002	2003
	ACRES	ACRES	ACRES	ACRES	BUSHEL	BUSHEL	BUSHEL	BUSHEL
Butte .....	9,000	11,000	3,800	9,100	13.7	28.4	52,000	258,000
Corson .....	5,700	3,400	3,300	3,000	13.3	32.7	44,000	98,000
Dewey .....	19,600	20,000	2,600	14,400	16.9	33.5	44,000	483,000
Harding .....	1,400	5,900	600	3,400	11.7	29.4	7,000	100,000
Perkins .....	15,000	20,800	3,400	10,600	15.9	32.4	54,000	343,000
Ziebach .....	37,300	45,900	15,300	32,000	21.0	26.4	321,000	844,000
Combined counties ..								
<b>Northwest .....</b>	<b>88,000</b>	<b>107,000</b>	<b>29,000</b>	<b>72,500</b>	<b>18.0</b>	<b>29.3</b>	<b>522,000</b>	<b>2,126,000</b>
Brown .....	3,500	3,700	3,400	3,400	40.9	66.2	139,000	225,000
Campbell .....	3,800	2,000	2,100	1,900	20.0	53.7	42,000	102,000
Edmunds .....	3,700	7,500	2,500	6,500	20.4	69.2	51,000	450,000
Faulk .....	7,600	9,900	5,700	9,100	33.3	66.6	190,000	606,000
McPherson .....	2,300	3,100	1,300	2,900	29.2	57.6	38,000	167,000
Potter .....	67,600	73,500	20,400	59,400	23.2	51.2	473,000	3,044,000
Spink .....	12,500	27,800	12,000	25,200	43.6	55.8	523,000	1,407,000
Walworth .....	8,000	6,500	5,600	6,100	20.2	41.0	113,000	250,000
Combined counties ..								
<b>North Central .....</b>	<b>109,000</b>	<b>134,000</b>	<b>53,000</b>	<b>114,500</b>	<b>29.6</b>	<b>54.6</b>	<b>1,569,000</b>	<b>6,251,000</b>
Clark .....	4,500	6,500	4,500	5,800	37.3	53.8	168,000	312,000
Codington .....	3,500	7,200	3,100	6,500	35.8	65.4	111,000	425,000
Day .....	2,300	1,600	2,300	900	27.0	67.8	62,000	61,000
Deuel .....	2,400	4,000	1,900	3,400	43.7	67.9	83,000	231,000
Grant .....	1,600	2,500	1,100	2,300	47.3	54.8	52,000	126,000
Hamlin .....	3,300	6,100	3,200	5,500	37.5	58.5	120,000	322,000
Marshall .....	900	1,300	400	1,000	30.0	49.0	12,000	49,000
Roberts .....	500	300	500	300	40.0	50.0	20,000	15,000
Combined counties ..								
<b>Northeast .....</b>	<b>19,000</b>	<b>29,500</b>	<b>17,000</b>	<b>25,700</b>	<b>36.9</b>	<b>60.0</b>	<b>628,000</b>	<b>1,541,000</b>
Haakon .....	123,000	146,000	46,100	125,400	26.1	38.5	1,204,000	4,829,000
Jackson .....	35,500	37,200	14,700	19,800	19.8	30.8	291,000	610,000
Lawrence .....	500	500	100	200	40.0	30.0	4,000	6,000
Meade .....	38,700	40,800	13,300	29,300	25.5	34.6	339,000	1,014,000
Pennington .....	54,300	55,000	35,600	50,600	22.3	39.0	793,000	1,971,000
Stanley .....	92,000	109,500	35,200	98,200	24.1	37.0	850,000	3,638,000
Combined counties ..								
<b>West Central .....</b>	<b>344,000</b>	<b>389,000</b>	<b>145,000</b>	<b>323,500</b>	<b>24.0</b>	<b>37.3</b>	<b>3,481,000</b>	<b>12,068,000</b>
Aurora .....	15,600	18,100	9,300	16,400	36.6	56.2	340,000	922,000
Beadle .....	15,900	24,400	15,400	22,800	30.1	43.7	464,000	996,000
Brule .....	25,200	36,300	20,500	33,200	36.4	55.5	747,000	1,841,000
Buffalo .....	8,300	13,900	1,900	11,900	25.3	28.6	48,000	340,000
Hand .....	44,200	58,700	21,500	44,100	31.9	37.8	686,000	1,669,000
Hughes .....	67,300	87,400	18,400	78,000	28.5	39.4	524,000	3,077,000
Hyde .....	32,700	43,000	9,900	37,400	24.8	38.4	246,000	1,438,000
Jerauld .....	10,800	21,700	7,300	18,700	34.9	46.4	255,000	868,000
Sully .....	130,000	151,500	47,800	140,700	24.9	42.8	1,188,000	6,027,000
Combined counties ..								
<b>Central .....</b>	<b>350,000</b>	<b>455,000</b>	<b>152,000</b>	<b>403,200</b>	<b>29.6</b>	<b>42.6</b>	<b>4,498,000</b>	<b>17,178,000</b>
Brookings .....	2,000	3,700	1,800	3,500	43.3	55.4	78,000	194,000
Davison .....	10,600	11,700	10,500	10,900	41.6	48.3	437,000	527,000
Hanson .....	6,400	8,400	4,500	7,900	44.9	58.9	202,000	465,000
Kingsbury .....	11,300	25,900	11,200	24,300	39.5	61.4	442,000	1,493,000
Lake .....	700	1,000	600	900	55.0	55.6	33,000	50,000
McCook .....		900		800		41.3		33,000
Miner .....	5,600	10,700	4,300	9,200	46.7	55.4	201,000	510,000
Minnehaha .....		900		800		62.5		50,000
Moody .....		5,300		4,800		50.6		243,000
Sanborn .....	4,900		3,800		46.1		175,000	
Combined counties ..	1,500		1,300		57.7		75,000	
<b>East Central .....</b>	<b>43,000</b>	<b>68,500</b>	<b>38,000</b>	<b>63,100</b>	<b>43.2</b>	<b>56.5</b>	<b>1,643,000</b>	<b>3,565,000</b>
Bennett .....	44,700	48,300	20,500	40,000	24.4	39.8	500,000	1,592,000
Custer .....	3,700	4,000	900	3,200	27.8	44.7	25,000	143,000
Fall River .....	11,600	9,500	8,100	8,700	23.8	43.2	193,000	376,000
Shannon .....	15,000	17,200	4,500	15,600	13.3	38.3	60,000	597,000
Combined counties ..								
<b>Southwest .....</b>	<b>75,000</b>	<b>79,000</b>	<b>34,000</b>	<b>67,500</b>	<b>22.9</b>	<b>40.1</b>	<b>778,000</b>	<b>2,708,000</b>

See footnote(s) at end of table.

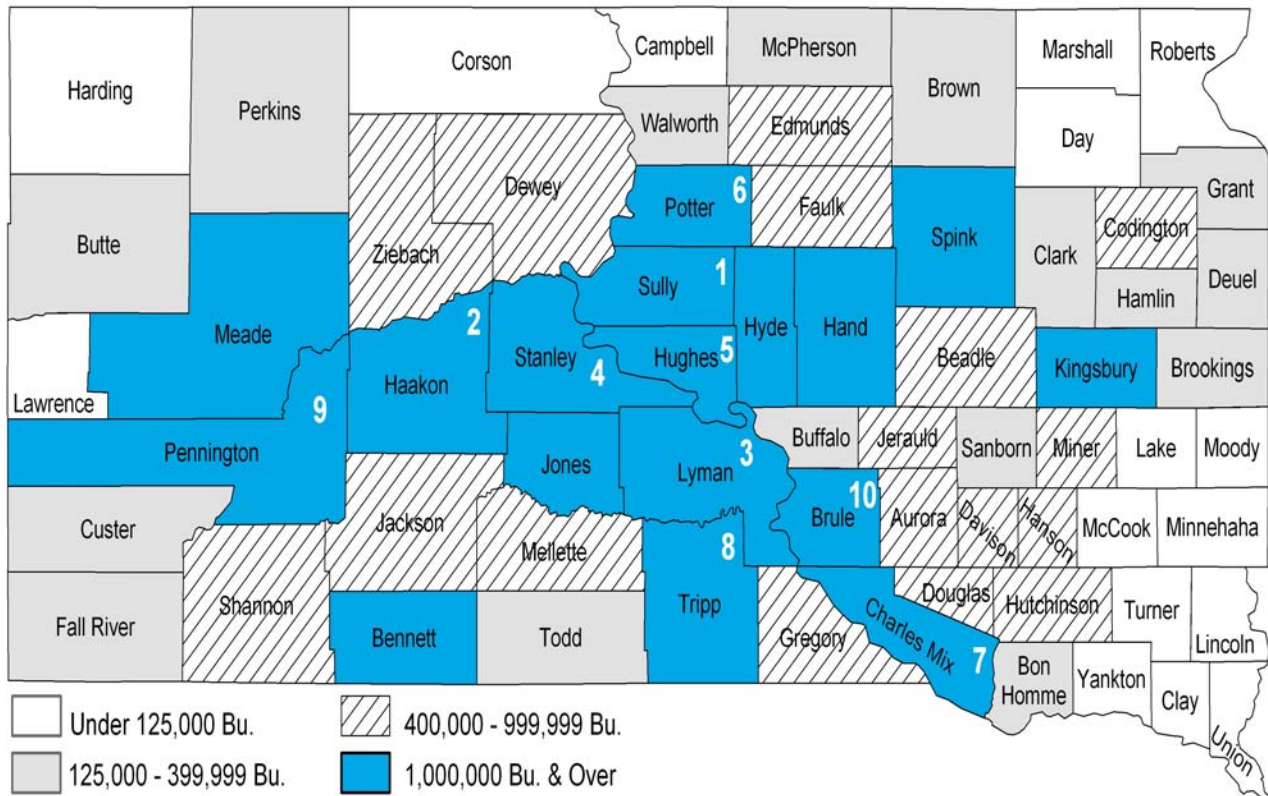
--continued

### WINTER WHEAT, SOUTH DAKOTA (continued) <sup>1</sup>

	Planted		Harvested		Yield		Production	
	2002	2003	2002	2003	2002	2003	2002	2003
	ACRES	ACRES	ACRES	ACRES	BUSHEL	BUSHEL	BUSHEL	BUSHEL
Gregory	11,900	16,700	9,300	15,300	34.5	44.3	321,000	678,000
Jones	43,800	46,500	29,300	43,000	29.5	39.5	864,000	1,700,000
Lyman	92,900	99,900	61,100	91,400	33.3	45.0	2,035,000	4,111,000
Mellette	20,000	23,800	11,900	21,700	30.3	41.8	361,000	906,000
Todd	4,500	5,100	3,800	4,500	30.5	43.1	116,000	194,000
Tripp	46,900	57,000	39,600	52,500	29.4	39.9	1,163,000	2,094,000
Combined counties								
<b>South Central</b>	<b>220,000</b>	<b>249,000</b>	<b>155,000</b>	<b>228,400</b>	<b>31.4</b>	<b>42.4</b>	<b>4,860,000</b>	<b>9,683,000</b>
Bon Homme	4,600	8,600	4,000	7,500	41.8	43.3	167,000	325,000
Charles Mix	31,000	51,400	29,200	47,300	45.7	55.1	1,334,000	2,605,000
Clay		500		500		62.0		31,000
Douglas	8,100	13,300	6,400	12,300	42.8	47.6	274,000	585,000
Hutchinson	6,200	12,600	6,000	11,700	44.2	47.6	265,000	557,000
Lincoln								
Turner	600	700	600	700	51.7	70.0	31,000	49,000
Union								
Yankton	1,100	1,800	600	1,500	58.3	43.3	35,000	65,000
Combined counties	400	100	200	100	75.0	30.0	15,000	3,000
<b>Southeast</b>	<b>52,000</b>	<b>89,000</b>	<b>47,000</b>	<b>81,600</b>	<b>45.1</b>	<b>51.7</b>	<b>2,121,000</b>	<b>4,220,000</b>
<b>Combined districts</b>								
<b>South Dakota</b>	<b>1,300,000</b>	<b>1,600,000</b>	<b>670,000</b>	<b>1,380,000</b>	<b>30.0</b>	<b>43.0</b>	<b>20,100,000</b>	<b>59,340,000</b>

<sup>1</sup> Counties and Districts with less than 500 acres planted for all purposes are combined with the next smallest county or district and shown under "Combined counties" or "Combined districts" and included in the District and/or State Totals.

### WINTER WHEAT PRODUCTION, SOUTH DAKOTA, 2003 (RANKING OF TOP TEN COUNTIES SHOWN)



OTHER SPRING WHEAT, SOUTH DAKOTA <sup>1</sup>

	Planted		Harvested		Yield		Production	
	2002	2003	2002	2003	2002	2003	2002	2003
	ACRES	ACRES	ACRES	ACRES	BUSHEL	BUSHEL	BUSHEL	BUSHEL
Butte	4,800	3,900	700	3,500	7.1	17.1	5,000	60,000
Corson	85,400	87,700	15,800	84,200	7.9	21.7	125,000	1,824,000
Dewey	24,700	25,300	3,500	15,100	14.0	20.4	49,000	308,000
Harding	23,100	26,700	6,000	18,600	9.3	19.5	56,000	362,000
Perkins	68,300	72,900	13,500	66,800	10.0	26.4	135,000	1,761,000
Ziebach	17,700	13,500	1,500	11,300	12.0	19.0	18,000	215,000
Combined counties								
<b>Northwest</b>	<b>224,000</b>	<b>230,000</b>	<b>41,000</b>	<b>199,500</b>	<b>9.5</b>	<b>22.7</b>	<b>388,000</b>	<b>4,530,000</b>
Brown	97,000	75,800	88,100	74,300	24.7	54.6	2,174,000	4,057,000
Campbell	39,400	39,300	22,900	38,300	13.1	32.3	299,000	1,237,000
Edmunds	103,500	62,100	82,000	62,000	14.6	56.6	1,196,000	3,507,000
Faulk	65,900	54,700	54,700	54,500	26.2	57.6	1,434,000	3,141,000
McPherson	42,700	36,800	25,600	36,700	11.5	43.5	294,000	1,595,000
Potter	80,700	75,000	37,700	74,000	13.3	44.9	501,000	3,321,000
Spink	84,000	82,000	75,900	81,800	26.0	55.3	1,975,000	4,522,000
Walworth	61,800	63,300	40,100	62,500	12.1	33.4	485,000	2,090,000
Combined counties								
<b>North Central</b>	<b>575,000</b>	<b>489,000</b>	<b>427,000</b>	<b>484,100</b>	<b>19.6</b>	<b>48.5</b>	<b>8,358,000</b>	<b>23,470,000</b>
Clark	35,300	37,000	33,300	36,200	30.9	51.2	1,028,000	1,853,000
Codington	38,600	31,800	37,500	31,700	32.8	52.4	1,230,000	1,660,000
Day	77,300	68,600	75,800	68,300	35.1	53.8	2,657,000	3,673,000
Deuel	15,000	12,400	14,500	12,400	39.6	59.6	574,000	739,000
Grant	35,400	33,800	34,700	33,600	40.7	56.2	1,414,000	1,888,000
Hamlin	9,800	8,700	9,600	8,700	42.2	55.2	405,000	480,000
Marshall	28,400	23,600	25,900	21,900	30.1	44.5	780,000	975,000
Roberts	78,200	72,100	76,700	62,200	41.2	51.9	3,163,000	3,228,000
Combined counties								
<b>Northeast</b>	<b>318,000</b>	<b>288,000</b>	<b>308,000</b>	<b>275,000</b>	<b>36.5</b>	<b>52.7</b>	<b>11,251,000</b>	<b>14,496,000</b>
Haakon	24,200	11,500	4,000	11,000	8.5	20.5	34,000	226,000
Jackson	9,700	6,800	1,600	4,900	11.3	16.3	18,000	80,000
Lawrence		500		100		20.0		2,000
Meade	32,000	15,000	5,700	14,000	10.5	19.5	60,000	273,000
Pennington	19,400	9,200	6,800	8,400	9.0	35.8	61,000	301,000
Stanley	30,700	16,000	4,900	15,000	12.2	21.6	60,000	324,000
Combined counties								
<b>West Central</b>	<b>116,000</b>	<b>59,000</b>	<b>23,000</b>	<b>53,400</b>	<b>10.1</b>	<b>22.6</b>	<b>233,000</b>	<b>1,206,000</b>
Aurora	3,200	2,800	3,000	2,700	24.0	53.0	72,000	143,000
Beadle	31,000	32,200	20,700	31,800	18.6	40.8	385,000	1,297,000
Brule	7,100	4,300	4,700	4,200	16.8	44.8	79,000	188,000
Buffalo	5,600	3,600	1,200	3,300	15.0	27.0	18,000	89,000
Hand	57,100	47,300	27,600	46,000	17.2	38.3	476,000	1,761,000
Hughes	44,400	22,200	4,700	22,000	12.8	28.5	60,000	627,000
Hyde	36,700	21,500	5,800	21,200	9.0	34.2	52,000	725,000
Jerauld	10,500	7,500	8,500	7,400	19.6	40.8	167,000	302,000
Sully	108,400	83,600	26,800	83,000	11.0	35.4	295,000	2,936,000
Combined counties								
<b>Central</b>	<b>304,000</b>	<b>225,000</b>	<b>103,000</b>	<b>221,600</b>	<b>15.6</b>	<b>36.4</b>	<b>1,604,000</b>	<b>8,068,000</b>
Brookings	11,900	10,900	11,700	10,800	36.3	59.0	425,000	637,000
Davison	700	1,100	400	1,100	20.0	50.0	8,000	55,000
Hanson		800		800		45.0		36,000
Kingsbury	12,400	12,300	9,500	12,200	30.0	53.8	285,000	656,000
Lake	2,100	1,900	2,000	1,900	35.0	54.7	70,000	104,000
McCook								
Miner	2,200	2,600	2,100	2,600	35.7	50.8	75,000	132,000
Minnehaha								
Moody	2,700	1,900	2,600	1,900	34.6	61.1	90,000	116,000
Sanborn	1,800	1,600	1,500	1,600	30.0	53.1	45,000	85,000
Combined counties	1,200	900	1,200	900	29.2	51.1	35,000	46,000
<b>East Central</b>	<b>35,000</b>	<b>34,000</b>	<b>31,000</b>	<b>33,800</b>	<b>33.3</b>	<b>55.2</b>	<b>1,033,000</b>	<b>1,867,000</b>
Bennett	24,000	11,000	9,500	9,600	8.5	27.2	81,000	261,000
Custer								
Fall River								
Shannon	11,700	3,000	4,100	2,900	8.3	22.4	34,000	65,000
Combined counties	2,300	1,000	400	800	12.5	27.5	5,000	22,000
<b>Southwest</b>	<b>38,000</b>	<b>15,000</b>	<b>14,000</b>	<b>13,300</b>	<b>8.6</b>	<b>26.2</b>	<b>120,000</b>	<b>348,000</b>

See footnote(s) at end of table.

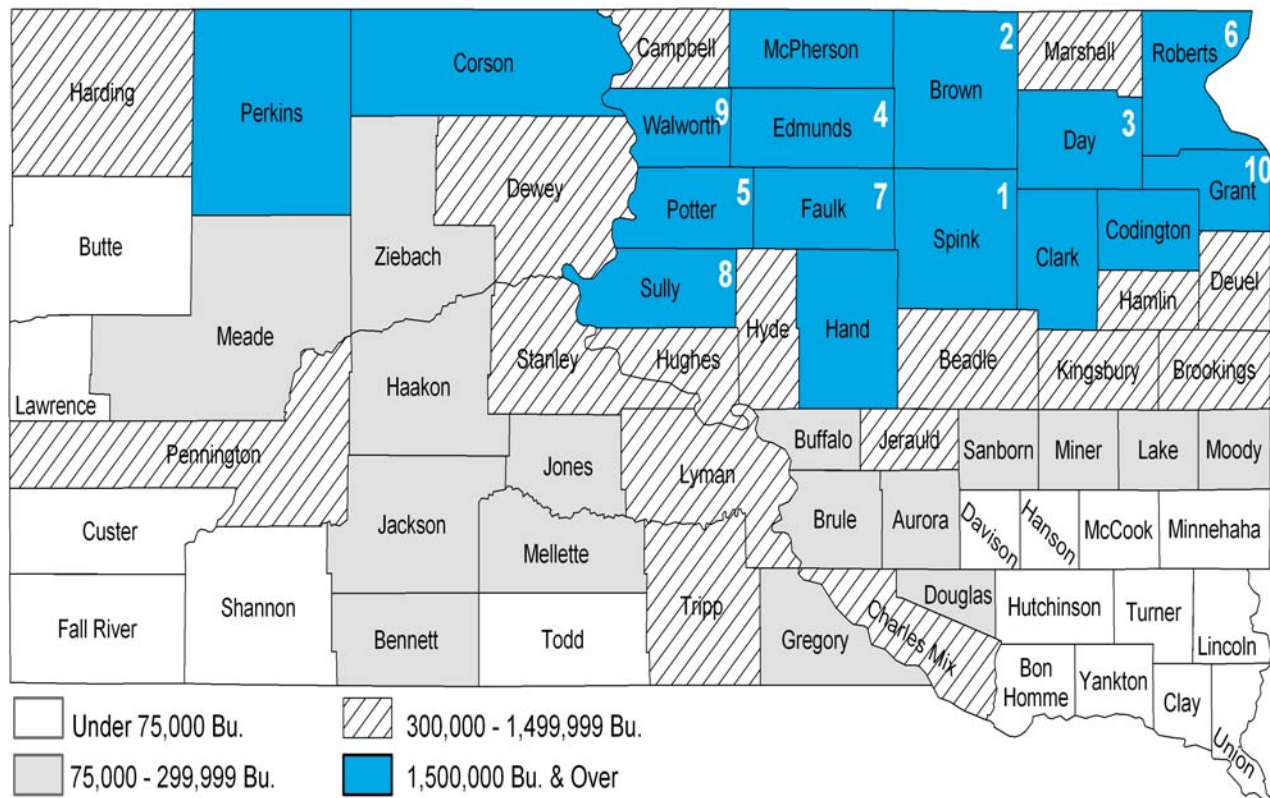
--continued

### OTHER SPRING WHEAT, SOUTH DAKOTA (continued) <sup>1</sup>

	Planted		Harvested		Yield		Production	
	2002	2003	2002	2003	2002	2003	2002	2003
	ACRES	ACRES	ACRES	ACRES	BUSHEL	BUSHEL	BUSHEL	BUSHEL
Gregory	5,000	3,700	2,500	3,600	16.8	42.5	42,000	153,000
Jones	14,200	7,400	3,600	7,400	9.4	28.8	34,000	213,000
Lyman	29,200	14,000	16,200	13,600	11.4	36.6	184,000	498,000
Mellette	5,900	4,100	1,900	4,100	12.1	27.1	23,000	111,000
Todd	1,800	1,800	500	1,800	16.0	32.8	8,000	59,000
Tripp	18,900	15,000	14,300	15,000	21.0	38.5	301,000	577,000
Combined counties								
<b>South Central</b>	<b>75,000</b>	<b>46,000</b>	<b>39,000</b>	<b>45,500</b>	<b>15.2</b>	<b>35.4</b>	<b>592,000</b>	<b>1,611,000</b>
Bon Homme	1,000	1,100	900	1,100	21.1	39.1	19,000	43,000
Charles Mix	10,800	8,500	10,000	8,300	31.0	52.0	310,000	432,000
Clay								
Douglas	1,400	1,800	1,300	1,800	31.5	46.1	41,000	83,000
Hutchinson	600	1,200	600	1,200	30.0	49.2	18,000	59,000
Lincoln								
Turner		500		500		54.0		27,000
Union								
Yankton		500		500		46.0		23,000
Combined counties	1,200	400	1,200	400	27.5	42.5	33,000	17,000
<b>Southeast</b>	<b>15,000</b>	<b>14,000</b>	<b>14,000</b>	<b>13,800</b>	<b>30.1</b>	<b>49.6</b>	<b>421,000</b>	<b>684,000</b>
<b>Combined districts</b>								
<b>South Dakota</b>	<b>1,700,000</b>	<b>1,400,000</b>	<b>1,000,000</b>	<b>1,340,000</b>	<b>24.0</b>	<b>42.0</b>	<b>24,000,000</b>	<b>56,280,000</b>

<sup>1</sup> Counties and Districts with less than 500 acres planted for all purposes are combined with the next smallest county or district and shown under "Combined counties" or "Combined districts" and included in the District and/or State Totals.

### OTHER SPRING WHEAT PRODUCTION, SOUTH DAKOTA, 2003 (RANKING OF TOP TEN COUNTIES SHOWN)



### DURUM WHEAT, SOUTH DAKOTA <sup>1</sup>

	Planted		Harvested		Yield		Production	
	2002	2003	2002	2003	2002	2003	2002	2003
	ACRES	ACRES	ACRES	ACRES	BUSHEL	BUSHEL	BUSHEL	BUSHEL
Corson .....	2,600	2,700	800	2,600	11.3	30.0	9,000	78,000
Dewey .....	500							
Harding .....	9,400	9,800	1,600	9,500	18.8	20.0	30,000	190,000
Perkins .....	8,000	8,400	600	8,100	16.7	25.2	10,000	204,000
Ziebach .....	4,800	5,000	400	4,800	10.0	19.0	4,000	91,000
Combined counties ..		300		300		20.0		6,000
<b>Northwest .....</b>	<b>25,300</b>	<b>26,200</b>	<b>3,400</b>	<b>25,300</b>	<b>15.6</b>	<b>22.5</b>	<b>53,000</b>	<b>569,000</b>
Combined counties ..	1,500	1,500	500	1,400	22.0	30.7	11,000	43,000
<b>North Central .....</b>	<b>1,500</b>	<b>1,500</b>	<b>500</b>	<b>1,400</b>	<b>22.0</b>	<b>30.7</b>	<b>11,000</b>	<b>43,000</b>
<b>East Central .....</b>	<b>500</b>		<b>500</b>		<b>50.0</b>		<b>25,000</b>	
<b>Combined districts</b>	<b>3,200</b>	<b>300</b>	<b>3,100</b>	<b>300</b>	<b>26.8</b>	<b>30.0</b>	<b>83,000</b>	<b>9,000</b>
<b>South Dakota .....</b>	<b>30,000</b>	<b>28,000</b>	<b>7,000</b>	<b>27,000</b>	<b>21.0</b>	<b>23.0</b>	<b>147,000</b>	<b>621,000</b>

<sup>1</sup> Counties and Districts with less than 500 acres planted for all purposes are combined with the next smallest county or district and shown under "Combined counties" or "Combined districts" and included in the District and/or State Totals.

### DURUM WHEAT PRODUCTION, 1903 - 2003

