North Carolina
Crop Progress & Condition Report

Released: July 13, 2026

USDA, NASS
North Carolina
Field Office
PO Box 27767
Raleigh, NC 27611
www.ncagr.gov/stats
1-800-928-5277

CROP SUMMARY FOR THE WEEK ENDING JULY 12, 2026

Crop information in this report is provided voluntarily by county officials of the Cooperative Extension Service, FSA, NRCS, and other knowledgeable individuals.

DAYS SUITABLE FOR FIELD WORK

This Week	Last Week	Last Year
5.8	6.9	5.1

SOIL MOISTURE PERCENT

	VS	ST	A	SS
Subsoil Moisture	19	46	32	3
Topsoil Moisture	13	46	34	7

VS= Very Short ST = Short A = Adequate SS = Surplus

CROP PROGRESS PERCENT – WITH COMPARISONS

	This Week	Last Week	Last Year	5Yr Avg
PLANTED:				
Sorghum	83	73	90	93
Sweetpotatoes	96	92	96	94
Tobacco: Burley	95	90	95	93
PHENOLOGICAL:				
Corn Silking	92	80	88	81
Corn Dough	39	23	48	35
Corn Dented	17	n/a	20	n/a
Cotton Squaring	80	66	84	67
Cotton Setting Bolls	28	17	27	16
Peanuts Pegging	66	47	64	60
Soybeans Blooming	52	37	46	38
Soybeans Setting Pods	20	10	21	15
HARVESTED:				
Barley	95	92	95	93
Hay: Second Cutting	36	24	38	31
Oats	85	79	85	85
Peaches	43	37	54	41

CROP CONDITION PERCENT

	VP	P	F	G	EX
Apples	0	8	42	50	0
Corn	20	31	35	10	4
Cotton	1	4	28	41	26
Hay	2	49	32	15	2
Pasture	13	45	23	18	1
Peaches	3	25	49	23	0
Peanuts	1	4	25	44	26
Sorghum	0	11	44	35	10
Soybeans	3	14	43	33	7
Sweetpotatoes	3	8	37	34	18
Tobacco: Burley	0	5	38	57	0
Tobacco: Flue-Cured	2	13	47	30	8

VP = Very Poor P = Poor F = Fair G = Good EX = Excellent

CORN SILKING

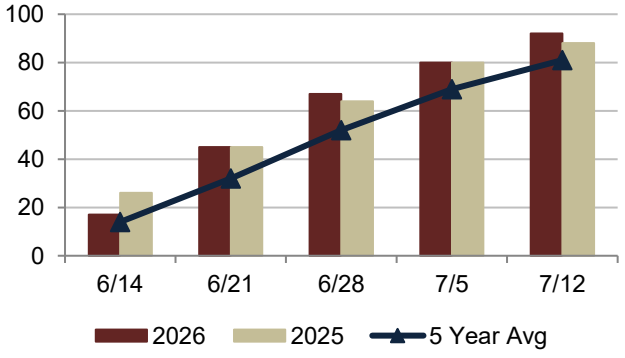

TOPSOIL MOISTURE PERCENT

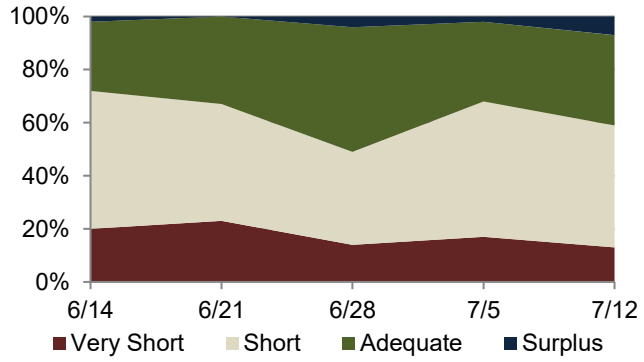

Map depicts current drought conditions as of July 7, 2026.

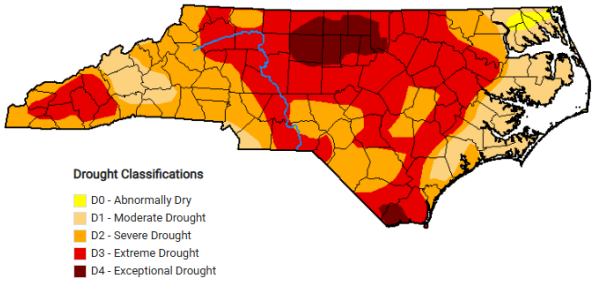

The US Drought Monitor focuses on broad scale conditions. Information provided for North Carolina is relative to information provided from all other states and the North Carolina Drought Management Advisory Council. Local conditions may vary.
http://www.ncdrought.org/

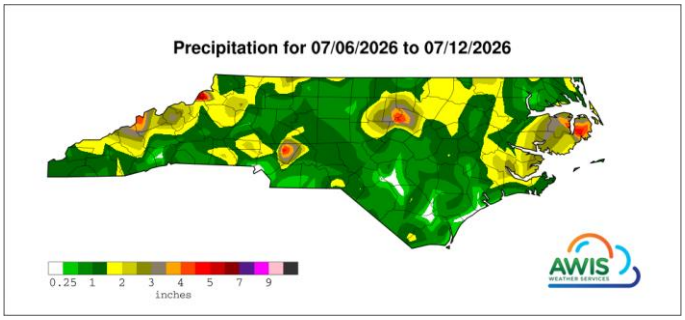

Map depicts accumulations through dates listed. This product is made possible by AWIS Weather Services, Inc. http://www.awis.com/

WEATHER SUMMARY FOR THE WEEK ENDING JULY 12, 2026 [1]

Location	Precipitation (Inches) This Week Total	Precipitation (Inches) This Week Departure from Normal	Precipitation (Inches) Year to Date Total	Precipitation (Inches) Year to Date Departure from Normal	Temperature (Degrees F) This Week High	Temperature (Degrees F) This Week Low	Temperature (Degrees F) This Week Avg.	Temperature (Degrees F) This Week Departure from Normal	Degree Days (YTD)
Asheboro	1.29	0.3	13.85	-10.9	94	68	81	3	2274
Asheville_Munic	0.39	-0.48	21.1	-5.18	89	64	77	4	1981
Boone	2.04	0.99	18.58	-10.65	87	60	73	6	1426
Burlington AP	0.42	-0.63	12.99	-11.51	96	70	82	4	2407
Charlotte	0.31	-0.53	15.46	-7.93	96	72	83	4	2768
Clayton WTP	1.62	0.5	15.55	-8.98	98	71	83	5	2525
Clinton_2NE	1.24	-0.33	14.83	-12.64	99	73	85	5	2669
Elizabeth City 1.8 SE	2.23	1.11	19.92	-5.46	94	73	82	4	2540
Elizabethtown_NC	1.58	0.19	15.75	-9.25	101	73	86	7	2934
Erwin_AP	0.51	-0.72	15.34	-10.22	100	71	85	7	2678
Fayetteville_AP	0.08	-1.13	12.25	-12.06	102	71	86	7	2854
Frisco	1.46	0.43	23	-4.47	89	75	83	5	2606
Gastonia-Gaston	0.34	-0.57	14.62	-10.78	96	69	81	3	2518
Goldsboro_AFB	1.53	0.33	16.51	-9.29	101	74	86	5	2816
Greensboro_AP	0.66	-0.37	13.97	-9.16	95	71	82	4	2450
Greenville Airport	1.54	0.42	16.05	-10.11	99	73	85	6	2763
Hickory	0.62	-0.36	14	-13.63	95	69	80	3	2387
Jacksonville_AP	1.12	-0.47	16.11	-10.53	97	74	85	5	2791
Jacksonville_EOC	1.12	-0.41	20.08	-8.81	97	74	85	5	2790
Jefferson_2E	1.13	0.08	18.03	-7.78	86	61	72	3	1381
Kinston Airport	1.12	-0.07	13.71	-12.13	99	73	85	5	2771
Louisburg	3.44	2.53	16.86	-7.38	97	71	82	5	2350
Mt_Airy_2W	1.73	0.68	19.66	-4.77	93	66	78	4	1964
New_Bern	3.55	2.13	19.28	-8.6	96	73	85	6	2773
North_Wilkesboro	2.34	1.36	14.95	-12.29	93	64	78	2	2071
Oxford_NC	1.13	0.12	13.27	-10.24	94	67	79	2	2119
Raleigh	4	3.02	14.74	-8.44	101	72	83	5	2777
Red Springs 3.8 NW	0.71	-0.73	15.62	-10.77	98	71	84	4	2780
Reidsville_2NW	0.96	-0.09	12.3	-11.69	96	71	82	6	2444
Roanoke_Rap_Dam	0.57	-0.48	15.81	-8.7	100	70	84	5	2465
Robbinsville_AG	1.16	-0.06	24.26	-11.5	87	65	75	2	2032
Rockingham	1.73	0.29	14.43	-11.38	98	72	84	5	2799
Roxboro Airport	1.62	0.59	14.9	-8.32	95	68	80	5	2229
Southern_Pines	1.21	0.05	14.56	-10.67	100	71	85	7	2769
Statesville_2NNE	0.68	-0.17	15.41	-9.73	95	60	79	2	2183
Tarboro_1S	0.84	-0.14	15.33	-9.4	97	72	83	6	2471
Vale_Ag_2SW	1.15	0.12	16.34	-9.47	96	68	80	3	2295
Wadesboro_AP	0.55	-0.64	11.08	-14.59	100	70	84	5	2684
Washington	0.92	-0.48	15.15	-11.84	99	73	85	7	2763
Waynesville_1E	1.67	0.78	20.46	-5.96	88	64	75	5	1669
Whiteville_7NW	0.94	-0.46	13.39	-13.69	101	73	86	5	2934
Williamston_1E	1.46	0.24	20.01	-5.75	98	73	84	5	2616
Wilmington_AP_NC	0.25	-1.46	12.92	-15.11	102	75	87	7	2919
Winston-Salem	1.11	0.08	16.5	-6.63	96	70	81	4	2232

[1] This data is made possible by AWIS Weather Services, Inc. http://www.awis.com/ …