North Carolina
Crop Progress & Condition Report

Released: June 29, 2026

USDA, NASS
North Carolina
Field Office
PO Box 27767
Raleigh, NC 27611
www.ncagr.gov/stats
1-800-928-5277

CROP SUMMARY FOR THE WEEK ENDING JUNE 28, 2026

Crop information in this report is provided voluntarily by county officials of the Cooperative Extension Service, FSA, NRCS, and other knowledgeable individuals.

DAYS SUITABLE FOR FIELD WORK

This Week	Last Week	Last Year
5.6	6.0	5.9

SOIL MOISTURE PERCENT

	VS	ST	A	SS
Subsoil Moisture	20	37	42	1
Topsoil Moisture	14	35	47	4

VS= Very Short ST = Short A = Adequate SS = Surplus

CROP PROGRESS PERCENT – WITH COMPARISONS

	This Week	Last Week	Last Year	5Yr Avg
PLANTED:				
Sorghum	67	61	70	81
Sweetpotatoes	87	79	85	80
Tobacco: Burley	84	77	90	82
PHENOLOGICAL:				
Corn Silking	67	45	64	52
Corn Dough	10	n/a	16	n/a
Cotton Squaring	48	31	47	36
Peanuts Pegging	28	13	27	26
Soybeans Emerged	96	90	86	85
Soybeans Blooming	27	15	16	14
HARVESTED:				
Barley	87	75	87	83
Hay: First Cutting	97	94	94	96
Hay: Second Cutting	12	n/a	n/a	13
Oats	70	55	70	70
Peaches	29	25	21	22
Winter Wheat	86	71	77	77

CROP CONDITION PERCENT

	VP	P	F	G	EX
Apples	0	6	41	53	0
Corn	18	25	26	27	4
Cotton	1	3	37	43	16
Hay	10	32	40	16	2
Pasture	8	39	31	21	1
Peaches	0	20	60	20	0
Peanuts	1	4	34	42	19
Sorghum	0	6	44	38	12
Soybeans	3	8	36	45	8
Sweetpotatoes	1	6	45	32	16
Tobacco: Burley	10	16	25	49	0
Tobacco: Flue-Cured	12	17	38	25	8

VP = Very Poor P = Poor F = Fair G = Good EX = Excellent

SWEETPOTATOES PLANTED

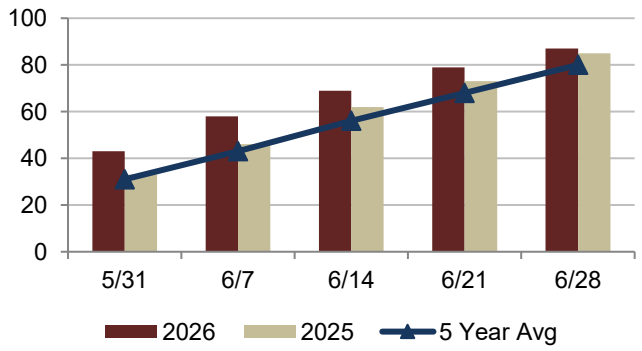

TOPSOIL MOISTURE PERCENT

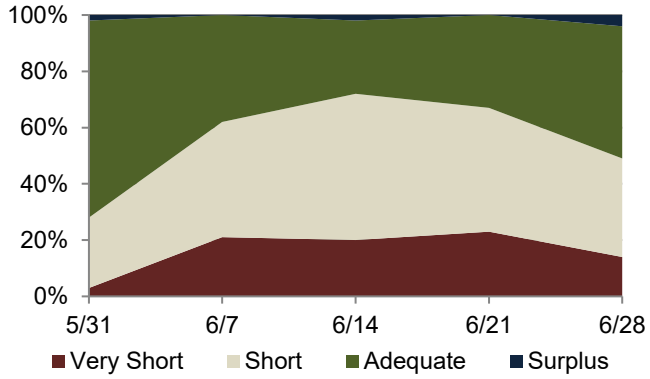

Map depicts current drought conditions as of June 23, 2026.

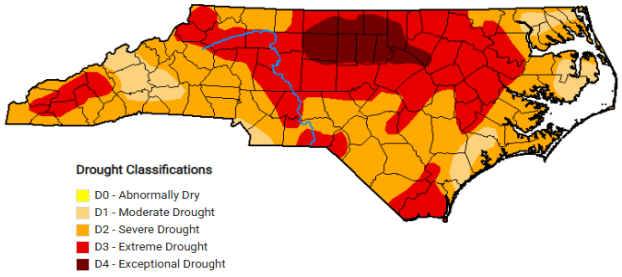

The US Drought Monitor focuses on broad scale conditions. Information provided for North Carolina is relative to information provided from all other states and the North Carolina Drought Management Advisory Council. Local conditions may vary.
http://www.ncdrought.org/

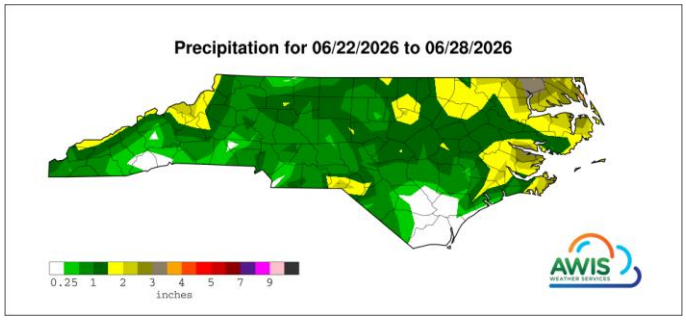

Map depicts accumulations through dates listed. This product is made possible by AWIS Weather Services, Inc. http://www.awis.com/

WEATHER SUMMARY FOR THE WEEK ENDING JUNE 28, 2026 [1]

Location	Precipitation (Inches) This Week Total	Precipitation (Inches) This Week Departure from Normal	Precipitation (Inches) Year to Date Total	Precipitation (Inches) Year to Date Departure from Normal	Temperature (Degrees F) This Week High	Temperature (Degrees F) This Week Low	Temperature (Degrees F) This Week Avg.	Temperature (Degrees F) This Week Departure from Normal	Degree Days (YTD)
Asheboro	0.39	-0.55	12.3	-10.48	90	56	74	-1	1832
Asheville_Munic	0.55	-0.43	20.25	-4.25	87	57	72	2	1584
Boone	1.18	0.13	16.41	-10.72	85	50	67	2	1096
Burlington AP	0.79	-0.21	11.99	-10.45	93	56	76	-1	1946
Charlotte	1.05	0.24	15.15	-6.56	93	61	78	0	2285
Clayton WTP	1.13	0.17	12.54	-9.81	93	62	78	1	2073
Clinton_2NE	1.03	-0.21	13.13	-11.35	95	61	79	2	2206
Elizabeth City 1.8 SE	2.53	1.63	17.38	-5.86	93	62	79	2	2098
Elizabethtown_NC	0.21	-0.94	13.46	-8.86	95	66	81	5	2450
Erwin_AP	1.55	0.42	14.58	-8.56	95	63	79	3	2199
Fayetteville_AP	0.83	-0.24	12.17	-9.78	95	65	80	2	2363
Frisco	4.2	3.29	20.61	-4.87	87	70	80	3	2152
Gastonia-Gaston	0.47	-0.47	14.28	-9.28	92	59	76	0	2062
Goldsboro_AFB	1.14	0.13	14.47	-9.03	97	65	81	3	2329
Greensboro_AP	1.23	0.36	13.25	-7.9	94	61	76	1	1983
Greenville Airport	1.3	0.18	14.38	-9.54	95	63	80	3	2285
Hickory	0.56	-0.51	13.33	-12.29	92	56	75	0	1937
Jacksonville_AP	0.96	-0.35	14.51	-9.07	92	65	81	3	2324
Jacksonville_EOC	0.96	-0.37	18.9	-7.02	92	65	81	3	2323
Jefferson_2E	1	0.02	16.75	-7.01	84	47	67	0	1052
Kinston Airport	1.33	0.21	12.46	-11.01	97	61	81	2	2299
Louisburg	2.46	1.63	13.28	-9.19	94	59	76	1	1901
Mt_Airy_2W	0.2	-0.7	17.28	-5.13	90	53	72	-1	1540
New_Bern	1.82	0.6	14.87	-10.26	94	64	80	3	2310
North_Wilkesboro	0.6	-0.5	12.56	-12.68	92	54	73	-1	1648
Oxford_NC	1.35	0.49	11.35	-10.2	91	57	74	-1	1698
Raleigh	1.64	0.8	10.28	-10.99	97	62	79	3	2293
Red Springs 3.8 NW	0.09	-1.22	15.44	-8.12	97	64	80	2	2312
Reidsville_2NW	1.14	0.21	11.31	-10.61	95	60	77	2	1971
Roanoke_Rap_Dam	0.81	-0.11	15.24	-7.23	94	62	78	2	1992
Robbinsville_AG	0.9	-0.22	22.67	-10.68	86	53	71	0	1649
Rockingham	2.62	1.47	12.57	-10.49	96	64	80	3	2321
Roxboro Airport	1.19	0.28	12.89	-8.32	93	55	75	1	1785
Southern_Pines	1.01	-0.05	13.02	-9.93	95	61	79	2	2277
Statesville_2NNE	0.81	-0.19	14.73	-8.64	91	53	74	-1	1764
Tarboro_1S	1.5	0.52	13.08	-9.69	96	60	79	3	2034
Vale_Ag_2SW	0.12	-0.86	15.19	-8.61	90	55	74	-2	1849
Wadesboro_AP	0.9	-0.14	10.53	-12.81	95	59	79	1	2200
Washington	1.56	0.3	13.77	-10.48	95	63	80	3	2285
Waynesville_1E	0.35	-0.47	18.22	-6.47	87	56	72	4	1330
Whiteville_7NW	0.47	-0.8	12.35	-11.97	95	66	81	3	2450
Williamston_1E	1.92	0.85	17.11	-6.27	94	61	78	2	2166
Wilmington_AP_NC	0.03	-1.38	12.46	-12.29	95	65	82	3	2435
Winston-Salem	0.89	0.02	15.19	-5.96	91	55	73	-2	1769

[1] This data is made possible by AWIS Weather Services, Inc. http://www.awis.com/ …