North Carolina
Crop Progress & Condition Report

Released: June 22, 2026

USDA, NASS
North Carolina
Field Office
PO Box 27767
Raleigh, NC 27611
www.ncagr.gov/stats
1-800-928-5277

CROP SUMMARY FOR THE WEEK ENDING JUNE 21, 2026

Crop information in this report is provided voluntarily by county officials of the Cooperative Extension Service, FSA, NRCS, and other knowledgeable individuals.

DAYS SUITABLE FOR FIELD WORK

This Week	Last Week	Last Year
6.0	6.5	4.9

SOIL MOISTURE PERCENT

	VS	ST	A	SS
Subsoil Moisture	25	44	31	0
Topsoil Moisture	23	44	33	0

VS= Very Short ST = Short A = Adequate SS = Surplus

CROP PROGRESS PERCENT – WITH COMPARISONS

	This Week	Last Week	Last Year	5Yr Avg
PLANTED:				
Cotton	95	92	94	96
Sorghum	61	56	64	74
Soybeans	95	93	87	87
Sweetpotatoes	79	69	73	68
Tobacco: Burley	77	71	82	74
PHENOLOGICAL:				
Corn Silking	45	17	45	32
Cotton Squaring	31	10	31	21
Peanuts Pegging	13	n/a	10	10
Soybeans Blooming	15	n/a	n/a	n/a
Soybeans Emerged	90	87	82	79
HARVESTED:				
Barley	75	63	74	71
Hay: First Cutting	94	86	87	92
Oats	55	39	54	57
Peaches	25	n/a	14	14
Winter Wheat	71	52	57	58

CROP CONDITION PERCENT

	VP	P	F	G	EX
Apples	0	7	35	58	0
Corn	14	26	34	24	2
Cotton	0	2	35	49	14
Hay	2	55	27	13	3
Pasture	11	42	28	19	0
Peaches	9	28	51	12	0
Peanuts	0	2	33	53	12
Sorghum	0	3	33	41	23
Soybeans	3	10	36	44	7
Sweetpotatoes	1	5	40	33	21
Tobacco: Burley	0	0	33	67	0
Tobacco: Flue-Cured	2	7	48	29	14

VP = Very Poor P = Poor F = Fair G = Good EX = Excellent

SOYBEANS EMERGED

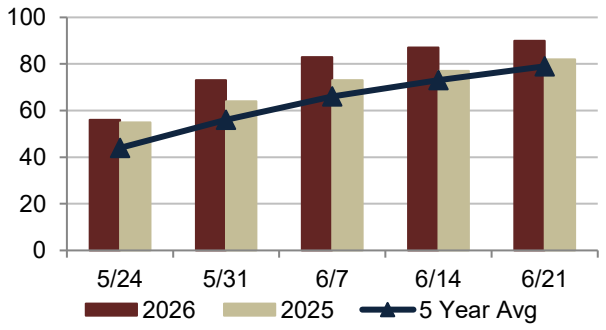

TOPSOIL MOISTURE PERCENT

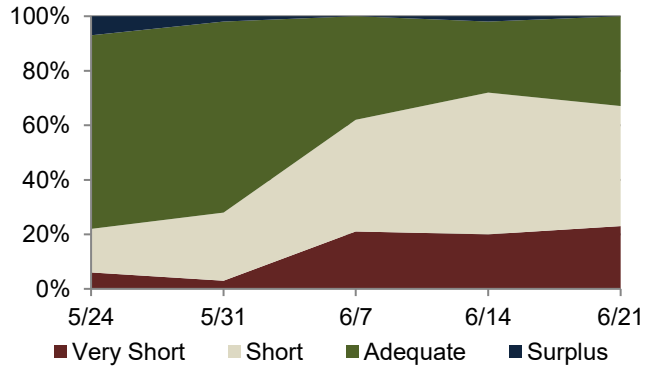

Map depicts current drought conditions as of June 16, 2026.

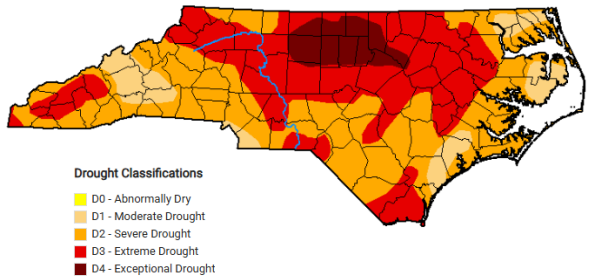

The US Drought Monitor focuses on broad scale conditions. Information provided for North Carolina is relative to information provided from all other states and the North Carolina Drought Management Advisory Council. Local conditions may vary. http://www.ncdrought.org/

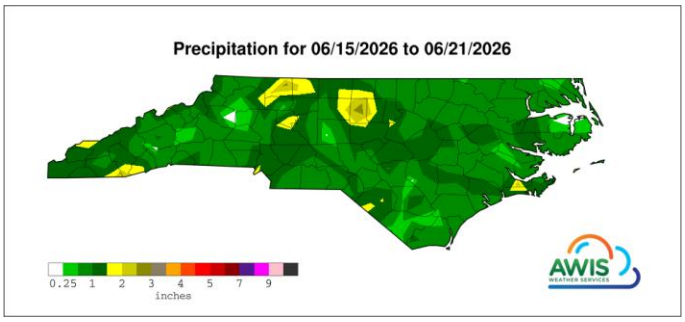

Map depicts accumulations through dates listed. This product is made possible by AWIS Weather Services, Inc. http://www.awis.com/

WEATHER SUMMARY FOR THE WEEK ENDING JUNE 21, 2026 [1]

Location	Precipitation (Inches) This Week Total	Precipitation (Inches) This Week Departure from Normal	Precipitation (Inches) Year to Date Total	Precipitation (Inches) Year to Date Departure from Normal	Temperature (Degrees F) This Week High	Temperature (Degrees F) This Week Low	Temperature (Degrees F) This Week Avg.	Temperature (Degrees F) This Week Departure from Normal	Degree Days (YTD)
Asheboro	0.21	-0.7	11.91	-9.93	94	57	75	0	1657
Asheville_Munic	0.12	-0.9	19.7	-3.82	88	56	71	1	1423
Boone	0.84	-0.21	15.23	-10.85	83	52	66	2	975
Burlington AP	2.52	1.54	11.2	-10.24	98	58	77	1	1763
Charlotte	1.49	0.72	14.1	-6.8	94	64	78	1	2081
Clayton WTP	0.91	0	11.41	-9.98	97	59	77	1	1875
Clinton_2NE	1.08	-0.03	12.1	-11.14	97	61	78	1	1997
Elizabeth City 1.8 SE	0.51	-0.33	14.85	-7.49	97	62	77	2	1893
Elizabethtown_NC	1.45	0.4	13.25	-7.92	97	67	79	4	2228
Erwin_AP	1.12	0.05	13.03	-8.98	99	62	79	4	1994
Fayetteville_AP	0.76	-0.24	11.34	-9.54	98	65	79	3	2148
Frisco	1.66	0.76	16.41	-8.16	87	67	78	3	1939
Gastonia-Gaston	1	0.02	13.81	-8.81	93	61	75	0	1872
Goldsboro_AFB	0.71	-0.22	13.33	-9.16	99	64	80	2	2105
Greensboro_AP	0.63	-0.19	12.02	-8.26	94	62	76	2	1792
Greenville Airport	1.45	0.33	13.08	-9.72	99	61	79	3	2068
Hickory	0.66	-0.46	12.77	-11.78	91	60	74	0	1755
Jacksonville_AP	1.05	-0.12	13.55	-8.72	93	66	79	3	2105
Jacksonville_EOC	1.05	-0.19	16.6	-7.99	93	66	79	3	2104
Jefferson_2E	1	0.08	15.75	-7.03	82	46	65	0	929
Kinston Airport	0.76	-0.29	11.13	-11.22	99	61	79	2	2082
Louisburg	1.37	0.57	10.82	-10.82	97	54	76	2	1712
Mt_Airy_2W	1.66	0.82	17.08	-4.43	90	55	71	0	1383
New_Bern	0.67	-0.46	13.05	-10.86	94	62	79	3	2093
North_Wilkesboro	0.3	-0.82	11.96	-12.18	92	56	72	-1	1483
Oxford_NC	0.78	-0.06	10	-10.69	96	56	74	1	1526
Raleigh	0.98	0.21	8.64	-11.79	101	59	80	5	2084
Red Springs 3.8 NW	1.96	0.73	15.35	-6.9	101	63	80	3	2100
Reidsville_2NW	1.02	0.11	10.17	-10.82	96	60	76	2	1774
Roanoke_Rap_Dam	0.6	-0.31	14.43	-7.12	97	61	77	3	1789
Robbinsville_AG	1.4	0.28	21.77	-10.46	86	55	71	0	1497
Rockingham	0.84	-0.19	9.95	-11.96	100	64	80	4	2111
Roxboro Airport	0.89	0	11.7	-8.6	95	55	75	2	1608
Southern_Pines	1.1	0.07	12.01	-9.88	99	61	79	3	2067
Statesville_2NNE	1.64	0.59	13.92	-8.45	91	56	74	0	1591
Tarboro_1S	0.76	-0.22	11.58	-10.21	99	57	78	4	1826
Vale_Ag_2SW	0.54	-0.41	15.07	-7.75	93	58	75	0	1677
Wadesboro_AP	0.6	-0.38	9.63	-12.67	98	61	79	2	1995
Washington	0.76	-0.43	12.21	-10.78	99	61	79	3	2068
Waynesville_1E	0.94	0.16	18.25	-5.62	88	55	70	3	1192
Whiteville_7NW	0.39	-0.8	11.88	-11.17	97	67	79	2	2228
Williamston_1E	0.65	-0.37	14.54	-7.77	97	61	78	3	1968
Wilmington_AP_NC	0.57	-0.71	12.43	-10.91	95	68	81	4	2209
Winston-Salem	1.13	0.31	14.3	-5.98	92	57	73	-1	1599

[1] This data is made possible by AWIS Weather Services, Inc. http://www.awis.com/ …