North Carolina
Crop Progress & Condition Report

Released: March 2, 2026

USDA, NASS
North Carolina
Field Office
PO Box 27767
Raleigh, NC 27611
www.ncagr.gov/stats
1-800-928-5277

CROP SUMMARY FOR THE MONTH ENDING MARCH 1, 2026

Crop information in this report is provided voluntarily by county officials of the Cooperative Extension Service, FSA, NRCS, and other knowledgeable individuals.

DAYS SUITABLE FOR FIELD WORK

This Week	Last Week	Last Year
n/a	n/a	n/a

SOIL MOISTURE PERCENT

	VS	ST	A	SS
Subsoil Moisture	11	30	53	6
Topsoil Moisture	1	14	70	15

VS= Very Short ST = Short A = Adequate SS = Surplus

CROP PROGRESS PERCENT – WITH COMPARISONS

	This Week	Last Week	Last Year	5Yr Avg

CROP CONDITION PERCENT

	VP	P	F	G	EX
Barley	0	0	14	86	0
Oats	0	1	60	39	0
Pasture	3	54	25	16	2
Winter Wheat	0	5	31	58	6

VP = Very Poor P = Poor F = Fair G = Good EX = Excellent

BARLEY CONDITION

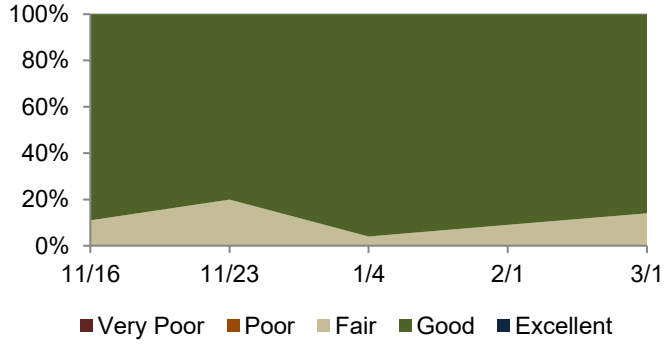

TOPSOIL MOISTURE PERCENT

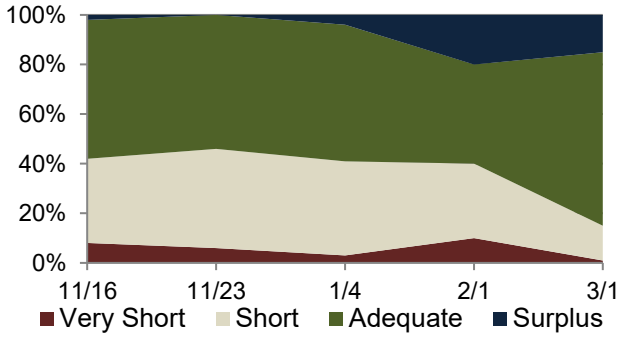

Map depicts current drought conditions as of February 24, 2026.

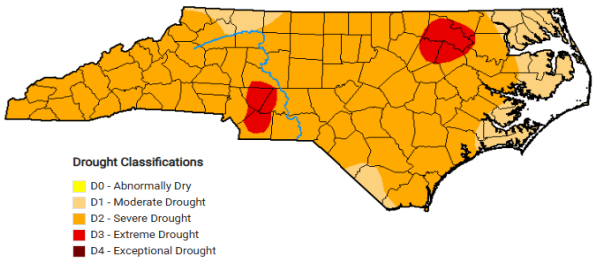

The US Drought Monitor focuses on broad scale conditions. Information provided for North Carolina is relative to information provided from all other states and the North Carolina Drought Management Advisory Council. Local conditions may vary.
http://www.ncdrought.org/

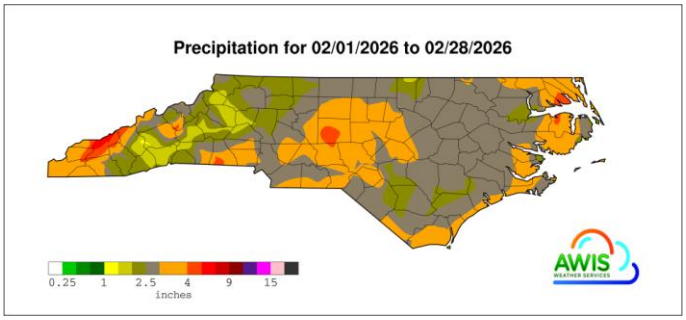

Map depicts accumulations through dates listed. This product is made possible by AWIS Weather Services, Inc. http://www.awis.com/

WEATHER SUMMARY FOR THE MONTH ENDING FEBRUARY 28, 2026 [1]

Location	Precipitation (Inches) This Month Total	Precipitation (Inches) This Month Departure from Normal	Precipitation (Inches) Year to Date Total	Precipitation (Inches) Year to Date Departure from Normal	Temperature (Degrees F.) This Month High	Temperature (Degrees F.) This Month Low	Temperature (Degrees F.) This Month Avg.	Temperature (Degrees F.) This Month Departure from Normal	Degree Days (YTD)
Asheboro	4.4	0.52	5.34	-2.24	75	6	39	-4	57
Asheville_Munic	1.57	-2.26	5.38	-2.51	74	8	39	1	43
Boone	1.62	-2.52	3.75	-4.36	64	0	35	3	10
Burlington AP	3.21	-0.42	4.51	-2.62	76	6	38	-3	58
Charlotte	2.94	-0.61	3.98	-3.57	83	10	43	-1	111
Clayton WTP	3.19	-0.81	5.05	-2.51	73	12	40	-1	77
Clinton_2NE	2.1	-1.62	3.9	-3.85	79	8	42	-3	81
Elizabeth City 1.8 SE	3.86	0.76	6.52	-1.16	72	13	38	-5	64
Elizabethtown_NC	2.68	-0.86	4.31	-3.01	81	14	43	-2	135
Erwin_AP	3.36	-0.69	4.77	-2.95	75	12	41	-1	83
Fayetteville_AP	2.33	-1.44	3.99	-3.52	80	12	42	-2	116
Frisco	3.33	-0.61	5.91	-3.87	63	21	41	-5	100
Gastonia-Gaston	2.97	-0.92	3.94	-4.05	82	6	42	0	99
Goldsboro_AFB	2.73	-0.88	4.59	-3.56	79	12	42	-4	114
Greensboro_AP	3.1	0	5.78	-0.86	76	3	39	-2	53
Greenville Airport	2.97	-0.78	4.51	-3.46	77	10	40	-4	82
Hickory	1.7	-2.17	3.54	-4.56	79	13	41	-1	65
Jacksonville_AP	2.88	-0.71	4.38	-3.71	81	15	43	-4	130
Jacksonville_EOC	2.88	-1.23	4.48	-4.03	81	15	43	-5	130
Jefferson_2E	2.52	-1.15	4.58	-2.4	64	3	34	1	9
Kinston Airport	2.84	-0.69	4.46	-3.37	77	7	41	-6	107
Louisburg	2.74	-1.17	4.08	-3.51	74	9	38	-2	49
Mt_Airy_2W	2.34	-1.1	4.95	-1.76	75	9	38	0	27
New_Bern	2.52	-1.28	3.96	-4.61	81	12	41	-5	110
North_Wilkesboro	1.84	-2.16	4.38	-3.31	72	7	39	1	36
Oxford_NC	2.32	-1.34	3.54	-3.63	67	10	36	-4	30
Raleigh	2.89	-0.58	4.14	-3.35	74	11	40	-2	73
Red Springs 3.8 NW	2.85	-1.16	4.41	-3.55	80	5	42	-3	116
Reidsville_2NW	2.83	-0.6	5.06	-1.93	77	11	39	-1	54
Roanoke_Rap_Dam	3.1	-0.65	4.7	-2.81	68	14	38	-2	44
Robbinsville_AG	3.7	-2.29	7.77	-4.39	72	7	40	1	52
Rockingham	3.17	-0.74	4.45	-3.38	81	12	43	0	116
Roxboro Airport	2.66	-0.84	4.17	-2.97	73	10	38	-1	44
Southern_Pines	2.95	-0.9	4.27	-3.58	77	5	41	-2	93
Statesville_2NNE	2.21	-1.58	4.36	-2.83	77	0	39	-3	47
Tarboro_1S	2.86	-1	4.37	-3.48	72	15	39	-1	64
Vale_Ag_2SW	2.74	-1.06	5.49	-1.96	80	2	39	-3	62
Wadesboro_AP	2.87	-1.16	3.74	-4.51	82	3	42	-3	102
Washington	2.73	-0.7	4.25	-3.29	77	10	40	-4	82
Waynesville_1E	2.4	-2	6.97	-1.31	68	-4	37	0	29
Whiteville_7NW	2.62	-1.14	4.07	-3.51	81	14	43	-4	135
Williamston_1E	2.81	-0.78	4.85	-2.82	73	13	40	-4	73
Wilmington_AP_NC	3.01	-0.65	4.19	-3.99	79	14	44	-4	144
Winston-Salem	2.7	-0.4	5.07	-1.57	77	8	39	-1	55

[1] This data is made possible by AWIS Weather Services, Inc. http://www.awis.com/ …