

North Carolina Crop Progress & Condition Report

Released: November 4, 2024



CROP SUMMARY FOR THE WEEK ENDING NOVEMBER 3, 2024

Crop information in this report is provided voluntarily by county officials of the Cooperative Extension Service, FSA, NRCS, and other knowledgeable individuals.

DAYS SUITABLE FOR FIELD WORK

This Week	Last Week	Last Year
6.8	6.5	6.8

SOIL MOISTURE PERCENT

	VS	ST	A	SS
Subsoil Moisture	5	28	65	2
Topsoil Moisture	12	54	33	1

VS= Very Short ST = Short A = Adequate SS = Surplus

CROP PROGRESS PERCENT – WITH COMPARISONS

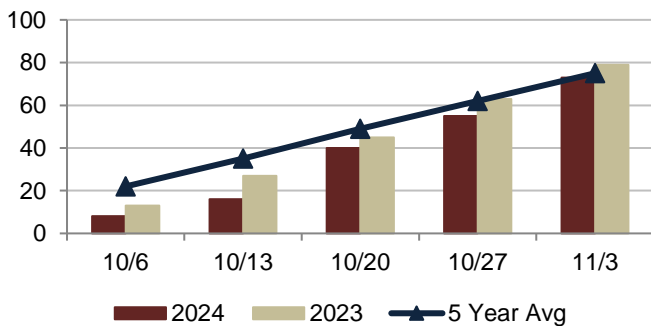
	This Week	Last Week	Last Year	5Yr Avg
PLANTED:				
Barley	47	41	59	62
Oats	45	40	55	51
Winter Wheat	34	24	49	42
PHENOLOGICAL:				
Soybeans Dropping Leaves	98	93	96	96
Winter Wheat Emerged	19	11	26	23
HARVESTED:				
Apples	95	90	97	95
Cotton	42	27	48	52
Hay: Third Cutting	94	90	95	94
Peanuts	73	55	79	75
Sorghum	79	75	95	82
Soybeans	43	37	42	44
Sweet Potatoes	84	76	91	83

CROP CONDITION PERCENT

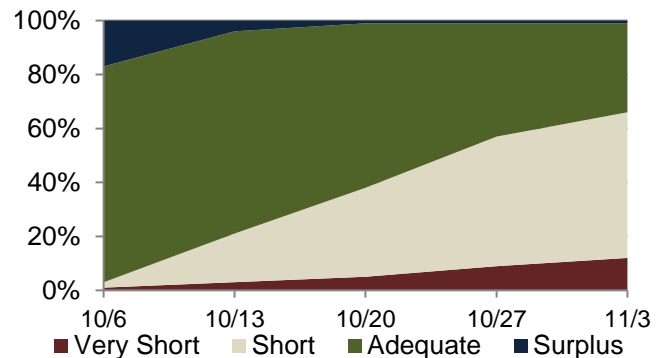
	VP	P	F	G	EX
Cotton	2	11	24	56	7
Pasture	1	10	49	39	1
Soybeans	4	12	24	53	7

VP = Very Poor P = Poor F = Fair G = Good EX = Excellent

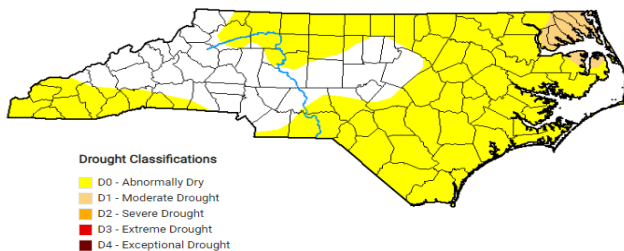
PEANUTS HARVESTED



TOPSOIL MOISTURE PERCENT

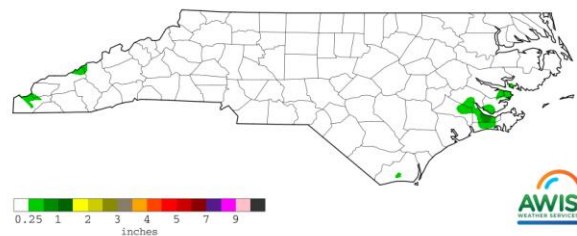


Map depicts current drought conditions as of October 29, 2024.



The US Drought Monitor focuses on broad scale conditions. Information provided for North Carolina is relative to information provided from all other states and the North Carolina Drought Management Advisory Council. Local conditions may vary. <http://www.ncdrought.org/>

Precipitation for 10/28/2024 to 11/03/2024



Map depicts accumulations through dates listed. This product is made possible by AWIS Weather Services, Inc. <http://www.awis.com/>

WEATHER SUMMARY FOR THE WEEK ENDING NOVEMBER 3, 2024 ¹

Location	Precipitation (Inches)				Temperature (Degrees F.)				
	This Week		Year to Date		This Week				
	Total	Departure from Normal	Total	Departure from Normal	High	Low	Avg.	Departure from Normal	Degree Days (YTD)
Asheboro	0	-0.75	45.23	5.17	78	41	59	5	4630
Asheville_Munic	0.06	-0.75	58.11	17.78	75	46	60	11	4159
Boone	0.05	-0.86	55.19	10.71	71	34	55	11	2975
Burlington AP	0.01	-0.69	52.61	13.78	80	38	58	4	4667
Charlotte	0	-0.82	45.74	8.29	80	46	62	6	5414
Clayton WTP	0.1	-0.59	44.86	6.02	81	43	60	6	5000
Clinton_2NE	0.02	-0.62	45.83	0.8	83	47	62	6	5068
Elizabeth City 1.8 SE	0	-0.6	45.6	4.25	83	42	63	6	5061
Elizabethtown_NC	0.04	-0.56	43.62	2.69	84	51	65	8	5584
Erwin_AP	0.03	-0.61	44.16	3.05	82	45	61	7	5151
Fayetteville_AP	0	-0.63	40.92	0.07	83	47	63	7	5625
Frisco	0.14	-1.05	43.59	-5.35	79	56	66	5	5345
Gastonia-Gaston	0	-0.77	47.77	7.85	79	46	61	7	4947
Goldsboro_AFB	0.08	-0.58	45.32	1.64	82	46	63	6	5587
Greensboro_AP	0.01	-0.66	51.42	13.93	78	43	60	7	4734
Greenville Airport	0.1	-0.53	42.55	-0.69	82	41	61	5	5210
Hickory	0.01	-0.82	47.75	5.52	77	49	62	8	4738
Jacksonville_AP	0.07	-0.6	50.47	3.02	81	51	64	6	5379
Jacksonville_EOC	0.07	-0.63	50.17	1.02	81	51	64	5	5355
Jefferson_2E	0	-0.91	61.26	19.59	74	28	53	7	2942
Kinston Airport	0.11	-0.52	45.06	1.35	84	46	63	4	5294
Louisburg	0	-0.76	54	14.66	79	36	57	5	4501
Mt_Airy_2W	0	-0.77	47.1	7.65	77	36	56	6	4053
New_Bern	0.23	-0.47	49.17	1.16	83	52	64	6	5518
North_Wilkesboro	0.02	-0.84	51.8	8.37	77	40	58	8	4415
Oxford_NC	0	-0.77	46.48	8.44	77	36	57	4	4051
Raleigh	0	-0.68	49.54	12.11	83	44	63	8	5522
Red Springs 3.8 NW	0.02	-0.68	37.66	-4.83	82	47	62	6	5277
Reidsville_2NW	0	-0.81	46.32	8.04	79	41	60	8	4715
Roanoke_Rap_Dam	0	-0.7	39.6	0.55	80	42	61	7	4827
Robbinsville_AG	0.25	-0.7	43.77	-8.65	77	46	62	11	4068
Rockingham	0	-0.77	43.31	1.25	81	47	62	8	5297
Roxboro Airport	0	-0.77	45.08	6.92	77	36	56	4	3962
Southern_Pines	0.01	-0.76	38.4	-2.22	82	41	61	5	5190
Statesville_2NNE	0	-0.77	47.17	7.79	78	40	58	5	4345
Tarboro_1S	0.09	-0.54	43.44	3.46	82	43	62	7	5037
Vale_Ag_2SW	0	-0.8	55.06	14.6	78	45	60	6	4527
Wadesboro_AP	0	-0.7	45.7	4.56	81	41	60	4	5018
Washington	0.11	-0.59	42.54	-2.39	83	45	62	4	5198
Waynesville_1E	0.01	-0.71	44.97	5.06	75	39	60	13	3324
Whiteville_7NW	0.05	-0.55	42.61	-0.42	84	51	65	6	5542
Williamston_1E	0.1	-0.6	41.99	-0.57	82	45	62	6	5229
Wilmington_AP_NC	0.13	-0.51	49.51	-0.89	85	53	66	6	5830
Winston-Salem	0	-0.67	38.76	1.27	79	44	61	8	4958

¹ This data is made possible by AWIS Weather Services, Inc. <http://www.awis.com/> ...