

# North Carolina Crop Progress & Condition Report

Released: April 24, 2023



## CROP SUMMARY FOR THE WEEK ENDING APRIL 23, 2023

*Crop information in this report is provided voluntarily by county officials of the Cooperative Extension Service, FSA, NRCS, and other knowledgeable individuals.*

### DAYS SUITABLE FOR FIELD WORK

This Week	Last Week	Last Year
5.2	4.7	5.1

### SOIL MOISTURE PERCENT

	VS	ST	A	SS
Subsoil Moisture	0	4	79	17
Topsoil Moisture	0	3	74	23

VS= Very Short ST = Short A = Adequate SS = Surplus

### CROP PROGRESS PERCENT – WITH COMPARISONS

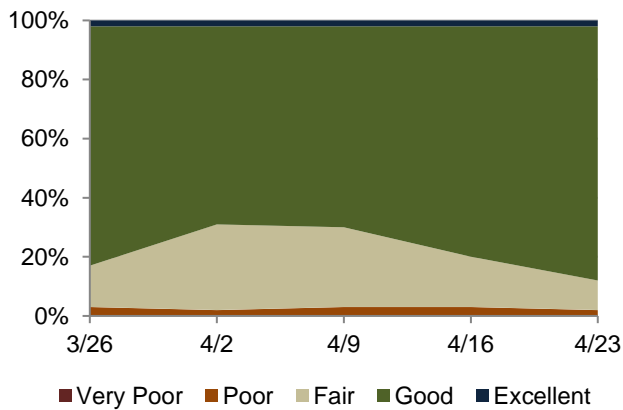
	This Week	Last Week	Last Year	5Yr Avg
<b>PLANTED:</b>				
Corn	52	28	57	51
Tobacco Flue-Cured	24	10	12	15
<b>PHENOLOGICAL:</b>				
Barley Headed	62	35	64	47
Corn Emerged	25	10	29	23
Winter Wheat Headed	57	33	45	31
<b>HARVESTED:</b>				
Hay: First Cutting	10	n/a	n/a	n/a

### CROP CONDITION PERCENT

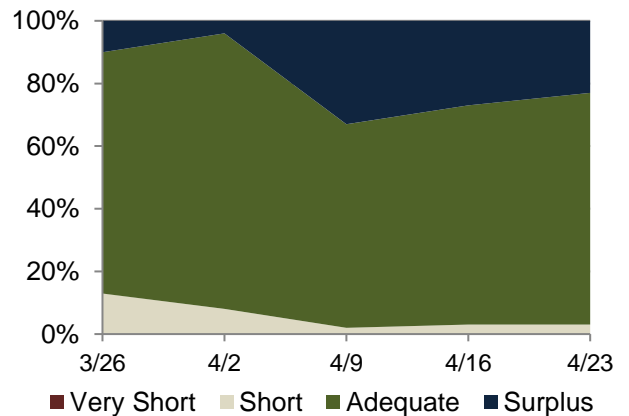
	VP	P	F	G	EX
Barley	0	2	10	86	2
Oats	0	0	16	71	13
Pasture	1	2	32	62	3
Winter Wheat	0	1	15	73	11

VP = Very Poor P = Poor F = Fair G = Good EX = Excellent

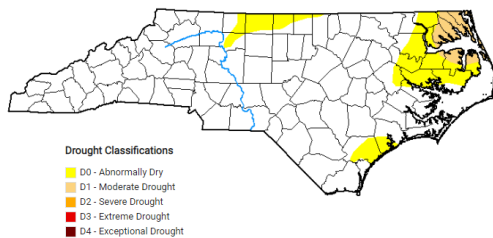
### BARLEY CONDITION



### TOPSOIL MOISTURE PERCENT

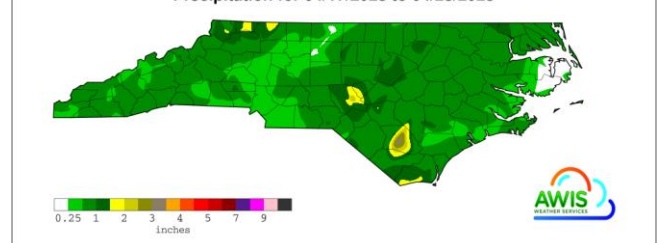


Map depicts current drought conditions as of April 18, 2023.



The US Drought Monitor focuses on broad scale conditions. Information provided for North Carolina is relative to information provided from all other states and the North Carolina Drought Management Advisory Council. Local conditions may vary. <http://www.ncdrought.org/>

### Precipitation for 04/17/2023 to 04/23/2023



Map depicts accumulations through dates listed. This product is made possible by AWIS Weather Services, Inc. <http://www.awis.com/>

**WEATHER SUMMARY FOR THE WEEK ENDING APRIL 23, 2023 <sup>1</sup>**

Location	Precipitation (Inches)				Temperature (Degrees F.)				
	This Week		Year to Date		This Week				
	Total	Departure from Normal	Total	Departure from Normal	High	Low	Avg.	Departure from Normal	Degree Days (YTD)
Asheboro	0.72	-0.02	14.16	0.13	85	39	62	2	555
Asheville_Munic	0.59	-0.19	13.62	-1.49	81	37	59	3	369
Boone	0.93	-0.12	13.86	-3.04	78	32	54	5	193
Burlington AP	1.16	0.44	14.5	1.18	86	35	62	2	507
Charlotte	0.34	-0.29	14.86	0.7	85	44	65	3	707
Clayton WTP	1.02	0.32	14.57	0.66	86	45	66	6	828
Clinton_2NE	0.89	0.12	11.6	-2.81	88	44	66	4	768
Elizabeth City 1.8 SE	0.68	0.03	12.06	-2.53	87	48	67	6	669
Elizabethtown_NC	3.44	2.81	13.91	0.26	88	46	67	5	877
Erwin_AP	0.89	0.19	13.9	-0.54	88	42	65	5	679
Fayetteville_AP	0.66	0.03	11.18	-2.6	87	44	67	6	830
Frisco	0.73	0.03	14.57	-2.66	77	57	68	7	736
Gastonia-Gaston	0.13	-0.5	15.66	0.77	83	38	61	1	593
Goldsboro_AFB	0.8	0.03	13.58	-1.64	88	45	67	4	778
Greensboro_AP	0.2	-0.59	15.04	1.96	84	41	63	4	526
Greenville Airport	0.67	-0.1	12.19	-2.15	88	41	67	5	717
Hickory	0.35	-0.49	13.62	-2.23	84	41	63	3	505
Jacksonville_AP	0.51	-0.19	10.64	-3.8	85	42	65	3	838
Jacksonville_EOC	0.52	-0.25	12.98	-2.09	87	43	66	3	840
Jefferson_2E	1.6	0.69	14.33	0.12	79	31	53	3	175
Kinston Airport	0.68	-0.02	13.09	-1.56	90	45	67	4	759
Louisburg	1.12	0.41	17.31	3.43	87	41	63	5	528
Mt_Airy_2W	1.82	0.96	17.06	3.36	85	34	58	3	328
New_Bern	0.46	-0.31	12.55	-3.09	89	46	67	5	849
North_Wilkesboro	0.84	-0.04	14.58	-0.68	85	40	61	4	435
Oxford_NC	0.7	0.02	12.76	-0.63	83	38	61	3	410
Raleigh	1.12	0.49	16.52	2.91	86	42	66	6	740
Red Springs 3.8 NW	0.88	0.25	14.93	0.44	88	42	66	3	877
Reidsville_2NW	0.23	-0.49	12.79	-0.56	85	37	63	4	524
Roanoke_Rap_Dam	0.8	0.04	13.86	0.12	87	46	64	6	506
Robbinsville_AG	0.59	-0.57	24.5	1.8	83	32	56	1	364
Rockingham	1.04	0.41	14.33	0.15	86	40	65	4	728
Roxboro Airport	0.72	0.05	12.95	-0.2	82	37	60	2	381
Southern_Pines	1.6	0.95	12.78	-1.59	87	41	66	5	712
Statesville_2NNE	0.25	-0.44	13.75	-0.14	84	35	61	2	425
Tarboro_1S	0.76	0.06	12.55	-1.67	87	43	65	7	663
Vale_Ag_2SW	0.6	-0.17	15.2	0.72	86	35	60	0	463
Wadesboro_AP	0.62	0.06	13.24	-1.46	85	37	62	0	606
Washington	0.61	-0.15	11.8	-2.08	88	45	67	6	725
Waynesville_1E	0.69	-0.09	20.33	4.06	79	37	56	4	252
Whiteville_7NW	0.84	0.16	12.35	-1.87	86	45	66	3	872
Williamston_1E	0.65	-0.1	12.19	-1.84	88	44	66	6	721
Wilmington_AP_NC	0.82	0.16	12.22	-2.35	88	46	69	5	1055
Winston-Salem	0.45	-0.34	12.29	-0.79	85	41	64	5	574

<sup>1</sup> This data is made possible by AWIS Weather Services, Inc. <http://www.awis.com/> ...