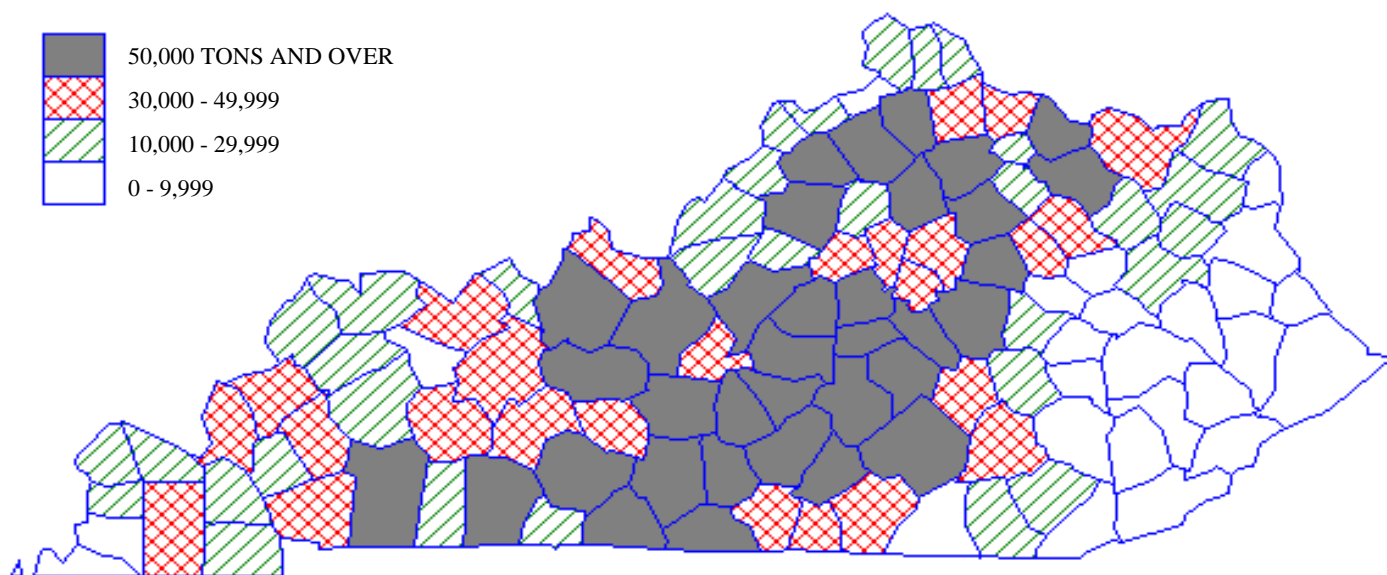


ALL OTHER HAY COUNTY ESTIMATES - 2002

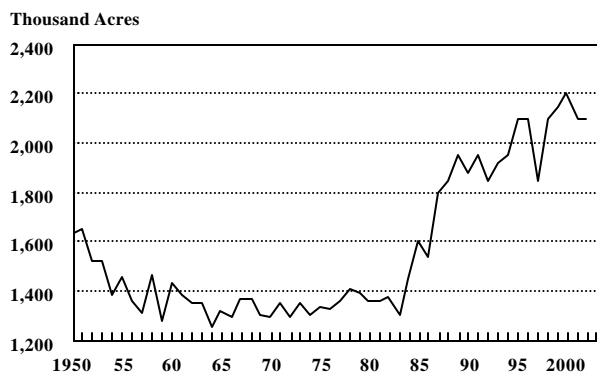
District and County	Acres Harv.	Yield Harv. Acre	Production (Tons)	District and County	Acres Harv.	Yield Harv. Acre	Production (Tons)
Ballard	8,200	2.5	20,500	Anderson	17,000	1.9	32,300
Calloway	11,500	2.4	27,600	Bath	21,000	2.0	42,000
Carlisle	5,000	2.6	13,000	Bourbon	35,000	1.9	66,500
Fulton	1,900	1.6	3,040	Boyle	23,000	2.2	50,600
Graves	16,000	2.3	36,800	Clark	30,500	2.1	64,050
Hickman	2,500	3.3	8,250	Fayette	23,000	2.0	46,000
Livingston	18,500	1.9	35,150	Fleming	34,500	2.2	75,900
Lyon	5,100	2.2	11,220	Franklin	17,000	1.7	28,900
McCracken	5,000	2.1	10,500	Garrard	25,000	2.3	57,500
Marshall	12,500	2.0	25,000	Harrison	37,000	2.0	74,000
Trigg	19,000	2.1	39,900	Jessamine	20,000	1.7	34,000
DISTRICT 1	105,200	2.20	230,960	Lincoln	32,000	2.2	70,400
Caldwell	16,500	1.9	31,350	Madison	41,000	3.0	123,000
Christian	30,000	2.0	60,000	Mason	27,000	2.0	54,000
Crittenden	24,000	1.7	40,800	Mercer	28,000	2.4	67,200
Daviess	19,000	2.2	41,800	Montgomery	24,000	2.0	48,000
Hancock	7,000	2.0	14,000	Nicholas	19,500	1.3	25,350
Henderson	10,000	1.8	18,000	Robertson	8,000	1.4	11,200
Hopkins	13,500	1.8	24,300	Scott	31,000	1.8	55,800
Logan	38,000	2.2	83,600	Shelby	36,000	2.1	75,600
McLean	4,800	1.9	9,120	Spencer	15,500	1.7	26,350
Muhlenberg	14,500	2.3	33,350	Washington	37,000	2.2	81,400
Ohio	18,000	2.2	39,600	Woodford	20,000	1.6	32,000
Simpson	11,200	2.2	24,640	DISTRICT 5	602,000	2.06	1,242,050
Todd	13,000	2.0	26,000	Bell	700	2.0	1,400
Union	10,000	2.3	23,000	Boyd	3,500	1.5	5,250
Webster	9,500	1.8	17,100	Breathitt	900	2.1	1,890
DISTRICT 2	239,000	2.04	486,660	Carter	12,000	1.9	22,800
Adair	35,000	2.6	91,000	Clay	3,200	2.0	6,400
Allen	34,000	4.0	136,000	Elliott	5,000	2.1	10,500
Barren	54,000	2.4	129,600	Estill	8,000	2.4	19,200
Breckinridge	36,000	2.2	79,200	Greenup	13,000	2.3	29,900
Bullitt	9,000	2.1	18,900	Jackson	10,000	1.9	19,000
Butler	17,000	2.4	40,800	Johnson	2,200	1.9	4,180
Casey	31,000	3.3	102,300	Knott	600	1.6	960
Clinton	15,000	2.4	36,000	Knox	6,300	2.3	14,490
Cumberland	15,000	2.1	31,500	Laurel	22,000	1.9	41,800
Edmonson	16,000	2.4	38,400	Lawrence	3,000	1.8	5,400
Grayson	41,000	2.2	90,200	Lee	3,500	2.1	7,350
Green	32,000	2.3	73,600	Lewis	16,000	2.3	36,800
Hardin	38,000	2.4	91,200	McCreary	2,500	1.6	4,000
Hart	39,000	2.4	93,600	Magoffin	2,000	1.9	3,800
Jefferson	8,000	1.5	12,000	Menifee	5,000	1.6	8,000
Larue	24,000	1.8	43,200	Morgan	9,500	2.0	19,000
Marion	35,500	2.6	92,300	Owsley	2,500	2.2	5,500
Meade	19,000	2.0	38,000	Perry	800	1.7	1,360
Metcalfe	29,000	2.3	66,700	Pike	800	2.5	2,000
Monroe	38,000	2.2	83,600	Powell	3,500	2.8	9,800
Nelson	41,000	2.6	106,600	Pulaski	58,000	2.3	133,400
Russell	22,000	2.5	55,000	Rockcastle	14,500	2.5	36,250
Taylor	31,000	2.6	80,600	Rowan	9,000	1.5	13,500
Warren	50,000	2.4	120,000	Wayne	18,000	2.6	46,800
DISTRICT 3	709,500	2.47	1,750,300	Whitley	10,500	1.9	19,950
Boone	16,500	1.2	19,800	Wolfe	4,700	2.0	9,400
Bracken	16,000	1.9	30,400	Other Counties ^{1/}	1,600	1.88	3,000
Campbell	10,000	2.3	23,000	DISTRICT 6	252,800	2.15	543,080
Carroll	9,000	2.0	18,000	KENTUCKY	2,100,000	2.20	4,620,000
Gallatin	5,000	1.5	7,500	TOP PRODUCING COUNTIES			
Grant	28,000	2.0	56,000	(Tons)			
Henry	35,000	2.0	70,000	Allen	136,000		
Kenton	9,000	2.0	18,000	Pulaski	133,400		
Oldham	10,000	1.9	19,000	Barren	129,600		
Owen	25,500	2.0	51,000	Madison	123,000		
Pendleton	20,000	2.0	40,000	Warren	120,000		
Trimble	7,500	1.9	14,250				
DISTRICT 4	191,500	1.92	366,950				

^{1/}Less than 500 acres harvested included in "Other Counties".

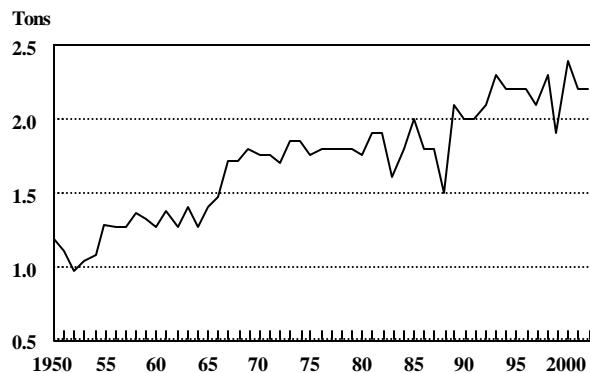
ALL OTHER HAY PRODUCTION - 2002



**Kentucky All Other Hay
Acres Harvested
(1950 - 2002)**



**Kentucky All Other Hay
Yield Per Harvested Acre
(1950 - 2002)**



**Kentucky All Other Hay
Production
(1950 - 2002)**

