INDIANA



AGRICULTURAL STATISTICS

2014-2015

2014 Indiana Cropland Data Layer

Land Cover Categories
(by decreasing acreage)

AGRICULTURE*

- Corn
- Soybeans
- Grass/Pasture
- Winter Wheat
- Dbl Crop WinWht/Soybeans
- Alfalfa
- Pop or Orn Corn
- Other Hay/Non Alfalfa
- Herbs
- Watermelons
- Fallow/Idle Cropland
- Potatoes
- Sorghum
- Tomatoes
- Pumpkins
- Dbl Crop WinWht/Corn

NON-AGRICULTURE**

- Deciduous Forest
- Developed/Open Space
- Developed/Low Intensity
- Open Water
- Developed/Medium Intensity
- Woody Wetlands

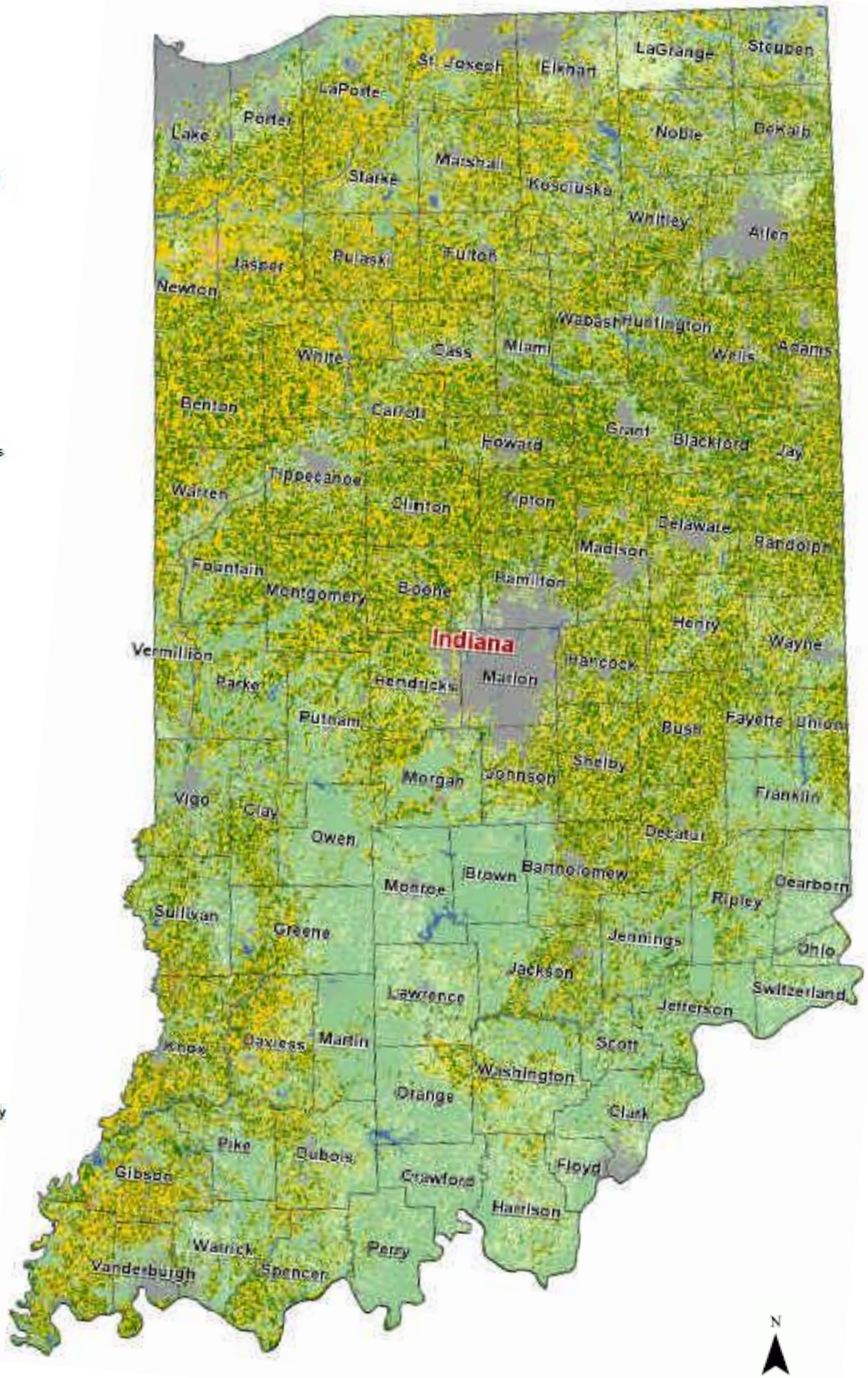

INDIANA AGRICULTURAL STATISTICS 2014-2015

compiled by

USDA, NASS, GREAT LAKES REGION
Serving Indiana, Michigan and Ohio
230 N 4th St
Lafayette, IN 47901

Greg Matli, State Statistician
Susan Reynolds, Editor

Telephone: (765) 494-8371
Telephone: (800) 453-7501
Fax: (855) 270-2709

E-mail: nass-in@nass.usda.gov
http://www.nass.usda.gov/Statistics_by_State/Indiana/

Issued Cooperatively by

UNITED STATES DEPARTMENT OF AGRICULTURE
NATIONAL AGRICULTURAL STATISTICS SERVICE

Joe Riley
Administrator

PURDUE UNIVERSITY
COLLEGE OF AGRICULTURE

Jay Akridge
Glenn W. Sample Dean of Agriculture

Acknowledgments

~ ~ ~ About the Cover ~ ~ ~

"Apple in Morning Dew" was taken by eighteen year old Kaleb Wagers from Oolitic, Indiana and appears on the top left side of the front cover. Kaleb has taken photography in 4-H for 5 years.

Kayla Florian's photograph, "A New Life" appears on the top right side of the front cover. Twelve year old Kayla is from Morocco, Indiana and has been in 4-H for four years.

"Lucy" was taken by thirteen year old Sydney Bordner from Cutler, Indiana. Her photograph appears on the bottom left corner of the front cover. Sydney has been in 4-H for five years.

Twelve year old Hannah Bast from Charlestown, Indiana took the photograph "Harvest Transfer". Her photograph is located on the bottom right corner of the front cover. She has been in 4-H for four years.

The photograph on the back cover, "Summer in the Country", was taken by sixteen year old Brittany Ort from Garrett, Indiana. She has been in 4-H for seven years.

We extend a special thanks to the farmers, agri-businesses, extension officials and others who voluntarily provided basic data used to prepare the statistics presented in this publication and to the corps of enumerators who so faithfully collected much of our raw data.

We would also like to thank all of the 4-H photography members that submitted pictures for use in our publication. All of the photos were included on posters displayed at the 2014 Indiana State Fair.

Jay Akridge,
Glenn W. Sample Dean of Agriculture

This information is very important, but just as important are the people. We take this opportunity to thank the following for helping provide this valuable resource to the farmers of Indiana.

John Baugh, Director of Agricultural Services and Regulations

Greg Matli, State Statistician
Jamie Price, NASDA Coordinator

NATIONAL ASSOCIATION OF STATE DEPARTMENTS OF AGRICULTURE

NASDA FIELD ENUMERATORS

Northwest
Mary Yoakum
Steven Bailey
Connie Good
Mary Gayle Hartzell
Mary Kendall
Norman Long
Sue Pride
Warren Quinlisk
Jan Quivey
Linda Tolzin

West Central
Gwyn Davis
Melissa Frost
Tanya Gaskill
Shirley Lazzeroni
Tammera Reynolds
Christina Waltz

Northeast
Carolyn Journay
Pat Arrick
Connie Bryant
Allen Franz
Anita Girod
Michael Kinsey
Jerry Krinn
Thomas Pfister
Mike VanWesten
Richard Wright

Southwest I
Cheri Banet
Louise Jenkins
Phillip Lange
Daphna Lindsey
Rebecca Lindsey
Mark Megenity
Jessica Phillips
Bill Shoulders
Ken Sollman
Elizabeth Stinson

Southwest II
Janet Worland
Mark Farmer
James Harper
Renee Harper
Sue Ellen Keaton
Jeff McKnight
Winnie Oswalt
Debbie Otten
Angel Owen

Southeast
April Hoeing
Lynn Addison
Alvin Balmer
Greg Cook
Mary Jo Farlow
Robert Ferrell
Marilyn Goodpaster
Harry Green
Mark Hineman
Jerold Moore
Josie Schmied
Duane Tramel

from the desk of……..

Greg Matli
State Statistician

In this 2014-2015 annual issue of the "Indiana Agricultural Statistics" publication you will find information about Indiana's entire agricultural industry. This is the 89th edition and is published by the cooperative efforts of Purdue University and USDA's National Agricultural Statistics Service. This year's edition includes historical revisions for major data items and updated county level data in the Historical Revisions section.

We are again pleased to feature the photography talents of 23 individual 4-H members within Indiana's 2014-2015 Agricultural Statistics Annual Summary. These photographs, exhibited at the 2014 Indiana State Fair, provide a glimpse of Indiana's agriculture from future farmers' perspective. We are grateful to all of the 4-H members who submitted their photos for publication

This publication satisfies the growing need for accurate, reliable and unbiased information and data. The data is collected from Indiana Farmers, agricultural businesses, USDA Farm Service Agency County Staff, Purdue University County Extension Staff, NASDA Enumerators and others that make this Publication possible.

This data is used to provide facts to decision makers that determine the future of Indiana's agricultural industry. The goal for this publication remains unchanged. It is to provide the public with data to help them understand the current situation of Indiana's farming community and future opportunities. While we strive to exceed this goal the Indiana Field Office of USDA's National Agricultural Statistics Service assures that all individual reports and business data are held in the strictest confidence. We take every action possible to protect your data.

Indiana agriculture continues to be a growing segment of the State's economy, with Indiana ranked in the top ten nationally for farm receipts. Hoosier farmers should take pride in the fact that even with adverse weather conditions, rising production expenses and prices, Indiana agriculture continues to thrive. Indiana continues to rank near the top nationally in the production of corn, soybeans, popcorn, blueberries, peppermint, spearmint, processing tomatoes, fresh market melons, and vegetables for processing. Indiana livestock producers put our state's rank at the top for hogs, chickens, eggs, and turkeys.

This Federal/University cooperative effort has existed since 1925 and continues to enhance the opportunity for agricultural research programs for State specific statistical projects in support of agricultural researchers and decision makers. Some of those projects include Agronomic Survey of Indiana Corn and Soybean Growers, Plant Disease and Fungicide Use Survey, and Timber Price Survey. Results of these special research efforts are published by the individual research programs. Results from these special surveys are not a part of this publication but please feel free to contact us for reference to those researchers for additional information.

Thank you for the opportunity to serve the agricultural community, with your help, in providing timely, accurate, and unbiased data. Please let us know your comments and suggestions.

Sincerely,

Greg Matli
State Statistician
USDA, NASS, Great Lakes Region
Serving Indiana, Michigan and Ohio

TABLE OF CONTENTS

INTRODUCTION

Acknowledgements ..... *i*
Comments from the Director (ASR) ..... *ii*
Comments from the State Statistician ..... *iii*

GENERAL

Rank Among States 2
Farm Numbers 3
Cash Receipts 4
Farm Income 6
Farm Income Indicators 8
Government Payments 8
Exports 9
Per Capita Availability 10

WEATHER

Temperatures 12
Growing Degree Days 15
Freeze Dates 16
Precipitation 17
Crop Progress 18
Days Suitable 24

CROPS

Crop Highlights 26
Record Highs & Lows 27
Trend Yields 29
Field Crop Summaries 31
Vegetable Crop Summaries 33
Fruit Crop Summaries 34
Grain Stocks 35
Grain Storage Capacity 37
Hay Stocks 38
Pasture Condition 38
Farm Marketings 39
Row Spacing & Biotechnology Varieties 40
Fertilizer Usage 41
Crop Production Costs 42

LIVESTOCK

Livestock Highlights 44
Hogs & Pigs 45
Cattle & Dairy Products 51
Sheep & Goats 57
Poultry & Other Livestock 61
Livestock Production Costs 65

PRICES

Crop Prices 68
Livestock Prices 70
Farm Real Estate Values 71
Cash Rent Per Acre 71
Labor & Wage Rates 72
Top Ten Counties 74

COUNTY DATA

Corn 76
Soybeans 78
Winter Wheat 80
Alfalfa Hay 82
Other Hay 84
Cash Rents 86
Cattle Inventories 88
Cash Receipts 90
2012 County Farm Numbers, Acres, & Value 92
State Highlights 93
County Highlights 94

HISTORICAL REVISIONS

Soybeans 126
Winter Wheat 128
Alfalfa Hay 132
Other Hay 135
Cattle Inventories 138

CUSTOMER SERVICE

Regional and State Statistical Offices 140
Farm Service Agencies 142
Natural Resources Conservation Service 144
Cooperative Extension Service 146
Reports and Data Subscription Information 149

INDEX 151

GENERAL

"Slim Pickins"
Photographer ~~ Courtney Tussey
Age 13, Connersville, IN

"Grain Cart"
Photographer ~~ Hannah Bast
Age 12, Charlestown, IN

RANK AMONG STATES **FARM NUMBERS**

FARM INCOME **CASH RECEIPTS** **GOVERNMENT PAYMENTS**

EXPORTS **PER CAPITA AVAILABILITY**

RANK AMONG STATES

TOP 10 LEADING STATES AND INDIANA'S RANK

Commodity	1	2	3	4	5	6	7	8	9	10	Indiana's Rank	Percent of Nation
CROP PRODUCTION - 2014												
Corn for Grain	IA	IL	NE	MN	IN	SD	MO	OH	KS	WI	5	13.1
Soybeans	IL	IA	IN	MN	NE	MO	OH	SD	ND	AR	3	7.7
Winter Wheat	KS	MT	CO	WA	NE	TX	SD	ID	OK	IL	19	1.8
Oats	SD	WI	MN	ND	IA	PA	MI	NY	OH	ME	23	1.1
Rye	GA	OK										
Tobacco	NC	KY	VA	TN	GA	SC	PA	OH				
Potatoes	ID	WA	WI	ND	CO	OR	MN	MI	CA	MA		
Hay, All	TX	CA	MO	SD	OK	NE	ND	MT	KS	ID	30	1.4
Blueberries	MI	GA	WA	OR	CA	NJ	NC	FL	MS	IN	10	0.3
Peppermint	OR	ID	WA	IN	CA						4	9.0
Spearmint	WA	OR	IN	ID							3	8.1
Tomatoes for Processing	CA	IN	OH	MI							2	2.4
Tomatoes, Fresh Market	CA	FL	TN	OH	SC	NC	VA	NJ	GA	MI	15	0.6
Cantaloupe, Fresh Market	CA	AZ	IN	GA	SC	TX	PA	CO	MD		3	2.7
Watermelon, Fresh Market	TX	GA	CA	FL	IN	SC	AZ	NC	MD	MO	5	9.3
Sweet Corn, Fresh Market	CA	FL	GA	WA	NY	OH	MI	PA	IL	OR	13	1.7
Snap Beans for Processing	WI	NY	OR	PA	IN						5	2.1
Cucumbers for Pickles	MI	FL	OH	WI	TX	IN					6	2.4
LIVESTOCK ON HAND - JANUARY 1, 2015												
All Cattle and Calves	TX	NE	KS	CA	OK	MO	IA	SD	WI	CO	33	1.0
Milk Cows	CA	WI	NY	ID	PA	TX	MN	MI	NM	WA	14	1.9
Beef Cows	TX	OK	MO	NE	SD	MO	KS	KY	IA	FL	32	0.7
Cattle on Feed	NE	TX	KS	IA	CO	CA	MN	SD	OK	WI	17	0.8
All Hogs - Dec. 1, 2014	IA	NC	MN	IL	IN	NE	MO	OH	OK	KS	5	5.5
All Sheep and Lambs	TX	CA	CO	WY	UT	ID	SD	MT	OR	IA	29	0.9
All Chickens - Dec. 1, 2014 [1]	IA	OH	IN	PA	GA	TX	NC	AR	CA	AL	3	7.2
LIVESTOCK PRODUCTION – 2014												
Calf Crop	TX	CA	OK	MO	SD	NE	MT	WI	KS	IA	35	1.0
Pig Crop	IA	NC	MN	IL	NE	OK	MO	IN	SD	OH	8	4.5
Lamb Crop	TX	CA	WY	UT	SD	CO	MT	ID	IA	OR	26	1.3
Turkeys Raised	MN	AR	NC	IN	MO	VA	CA	IA	PA	MI	4	8.0
Total Eggs Produced	IA	IN	PA	TX	GA	CA	MI	NC	MN	AR	2	7.9
Wool Production	CA	CO	WY	UT	TX	SD	ID	MT	OR	IA	26	0.8
Honey Production	ND	SD	FL	MT	CA	TX	MN	MI	GA	LA	36	0.2
Milk Production	CA	WI	ID	NY	PA	TX	MI	MN	NM	WA	14	1.9
GENERAL												
2014 Number of Farms	TX	MO	IA	OK	CA	KY	IL	OH	MN	WI	14	2.8
2014 Land in Farms	TX	MT	KS	NE	SD	NM	ND	OK	CO	IA	18	1.6
2014 Cash Receipts – Total	CA	IA	TX	NE	MN	IL	KS	NC	WI	IN	10	3.0
2014 Crop Receipt	CA	IL	IA	NE	MN	IN	TX	WA	ND	OH	6	4.1
2014 Livestock Receipts	TX	IA	CA	NE	KS	WI	NC	MN	GA	OK	18	2.0

[1] Excludes Broilers.

FARM NUMBERS

TOTAL NUMBER OF FARMS AND LAND IN FARMS [1]
INDIANA, 2006-2014

Year	Farms	Land in Farms	Average Size of Farm
	Number	**Thousand Acres**	**Acres**
2006	59,000	14,900	253
2007	61,000	14,800	243
2008	60,700	14,790	244
2009	61,100	14,790	242
2010	61,200	14,790	242
2011	61,100	14,700	241
2012	58,700	14,700	250
2013	58,500	14,700	251
2014	**58,200**	**14,700**	**253**

[1] Places with annual sales of agricultural products of $1,000 or more.

NUMBER OF FARMS AND LAND IN FARMS
BY ECONOMIC SALES CLASS, INDIANA, 2006-2014 [1]

Year	Farms	Land in Farms	Average Size of Farm
	$1,000 - $9,999 Economic Sales Class		
	Number	**Thousand Acres**	**Acres**
2006	30,400	1,500	49
2007	32,000	1,300	41
2008	31,300	1,310	42
2009	32,000	1,320	41
2010	32,400	1,330	41
2011	31,500	1,240	39
2012	28,600	1,140	40
2013	28,200	1,070	38
2014	**27,900**	**1,000**	**36**
	$10,000 - $99,999 Economic Sales Class		
2006	17,800	3,000	169
2007	16,000	2,100	131
2008	16,100	2,120	132
2009	16,100	2,240	139
2010	15,600	2,260	145
2011	16,000	1,970	123
2012	15,500	1,680	108
2013	15,700	1,720	110
2014	**15,300**	**1,800**	**118**
	$100,000 + Economic Sales Class		
2006	10,800	10,400	963
2007	13,000	11,400	877
2008	13,300	11,360	854
2009	13,000	11,230	864
2010	13,200	11,200	848
2011	13,600	11,490	845
2012	14,600	11,880	814
2013	14,600	11,910	816
2014	**15,000**	**11,900**	**793**

[1] Places with annual sales of agricultural products of $1,000 or more.

FARM INCOME

CASH RECEIPTS

Indiana farmers received $12.7 billion in cash receipts from farm marketing's in 2014, 12 percent above 2013. Cash receipts from crops were up 8 percent, and receipts for livestock were 19 percent above the previous year. Marketings of crops at $8.45 billion, accounted for 66.3 percent of the total cash receipts in 2014 while livestock receipts, at $4.29 billion, accounted for the remaining 33.7 percent. In the previous year crop receipts accounted for 68.5 percent and livestock 31.5 percent of total cash receipts.

Corn was the leading source of income for Indiana farmers in 2014 and amounted to $4.36 billion. Soybeans were second at $3.44 billion and meat animals were third with $1.78 billion. Poultry and Eggs remained as the fourth leading contributor with $1.39 billion and Dairy follows with $939 million. These five commodity groups accounted for almost 94 percent of the 2014 cash receipts.

2014 Indiana Cash Receipts

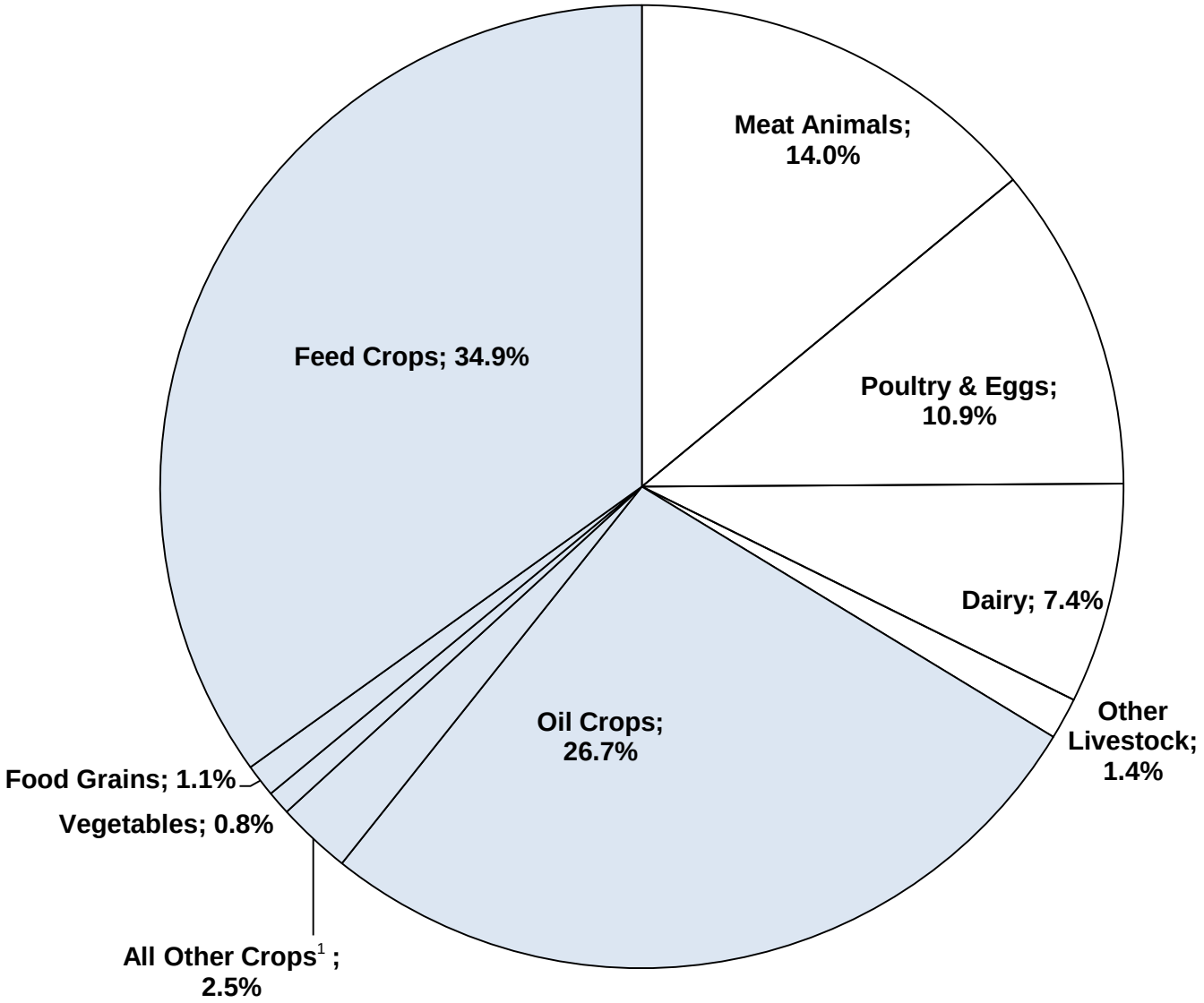

[1] Includes fruits and nuts.

FARM INCOME

CASH RECEIPTS BY COMMODITY
INDIANA, 2012-2014

Commodities	2012		2013		**2014**	
	Value	Percent of Total	Value	Percent of Total	**Value**	**Percent of Total**
			Thousand Dollars			
All Commodities	12,488,262	100.0	11,395,745	100.0	**12,735,641**	**100.0**
Animals and Products	3,491,294	28.0	3,589,017	31.5	**4,286,880**	**33.7**
Meat Animals	1,562,472	12.5	1,484,917	13.0	**1,784,852**	**14.0**
Cattle & Calves	373,448	3.0	298,408	2.6	**437,502**	**3.4**
Hogs	1,189,024	9.5	1,186,509	10.4	**1,347,350**	**10.6**
Dairy - Milk Wholesale	711,666	5.7	791,024	6.9	**939,195**	**7.4**
Poultry and Eggs	1,039,872	8.3	1,136,196	10.0	**1,385,813**	**10.9**
Broilers	122,898	1.0	149,524	1.3	**156,821**	**1.2**
Chicken Eggs	474,014	3.8	545,130	4.8	**674,076**	**5.3**
Farm Chickens	410	*	481	*	**505**	*****
Turkeys	442,550	3.5	441,061	3.9	**554,411**	**4.4**
Miscellaneous Animals & Products	177,285	1.4	176,880	1.6	**177,020**	**1.4**
Honey	1,199	*	781	*	**1,004**	*****
Mohair	8	*	9	*	**9**	*****
Other Animals and Products	175,910	1.4	175,910	1.5	**175,910**	**1.4**
Wool	168	*	180	*	**97**	*****
Crops	8,996,967	72.0	7,806,729	68.5	**8,448,761**	**66.3**
Food Grains - Wheat	156,103	1.3	181,177	1.6	**141,147**	**1.1**
Feed Crops	4,942,846	39.6	3,828,457	33.6	**4,444,709**	**34.9**
Corn	4,874,684	39.0	3,750,858	32.9	**4,357,559**	**34.2**
Hay	67,566	0.5	77,084	0.7	**86,219**	**0.7**
Oats	596	*	515	*	**930**	*****
Oil Crops - Soybeans	3,509,006	28.1	3,367,188	29.6	**3,441,884**	**27.0**
Vegetables and Melons	89,834	0.7	106,582	0.9	**99,098**	**0.8**
Beans, Snap, Processing	3,630	*	3,587	*	**2,961**	*****
Corn, Sweet, Fresh	8,950	0.1	14,910	0.1	**13,156**	**0.1**
Cucumbers, Processing	900	*	1,995	*	**3,680**	*****
Tomatoes	38,255	0.3	44,415	0.4	**46,645**	**0.4**
Tomatoes, Fresh	7,616	0.1	11,781	0.1	**7,418**	**0.1**
Tomatoes, Processing	30,639	0.3	32,634	0.3	**39,227**	**0.3**
Cantaloupe	10,487	0.1	11,500	0.1	**5,980**	**0.1**
Watermelon	27,612	0.2	30,175	0.3	**26,676**	**0.2**
Fruits & Nuts	4,604	*	14,738	0.1	**10,422**	**0.1**
Apples	1,784	*	10,438	0.1	**6,880**	**0.1**
Blueberries	2,820	*	4,300	*	**3,542**	*****
All Other Crops	294,574	2.4	308,587	2.7	**311,501**	**2.5**
Mint	18,827	0.2	17,016	0.2	**19,136**	**0.2**
Peppermint Oil	14,280	0.1	11,730	0.1	**13,260**	**0.1**
Spearmint Oil	4,547	*	5,286	0.1	**5,876**	**0.1**
Mushrooms	NA		NA		**NA**	
Miscellaneous Crops	275,747	2.2	291,571	2.6	**292,365**	**2.3**

* Less than .05 percent. Percents may not be accurate to 0.1 due to rounding.
Data as of August 25, 2015
NA = Data are not available/applicable. Values are rounded to the nearest thousand.
Source: USDA/ERS Farm Income and Wealth Statistics

FARM INCOME

FARM INCOME
INDIANA, 2009-2013 [1]

Commodity	2009	2010	2011	2012	**2013**
			Thousand Dollars		
Value of Crop Production	6,646,767	6,509,282	8,329,990	7,690,593	10,456,864
Food Grains	157,416	82,713	142,723	155,758	181,640
Feed Crops	3,595,193	3,842,726	5,548,135	5,229,858	4,039,693
Oil Crops	2,897,818	2,970,673	2,875,354	3,618,960	3,446,097
Fruits and Tree Nuts	26,079	26,172	22,625	17,675	27,869
Vegetables and Melons	128,080	121,099	130,534	125,265	142,008
All Other Crops	224,664	234,108	256,690	246,084	260,090
Home Consumption	1,473	1,586	1,556	4,568	6,907
Value of Inventory Adjustment [2]	(383,956)	(769,813)	(647,626)	(1,707,575)	2,352,560
Value of Livestock Production	2,347,514	2,881,417	3,291,090	3,486,455	3,498,858
Meat Animals	1,052,517	1,296,420	1,459,168	1,562,472	1,481,615
Dairy Products	449,972	586,470	740,880	711,666	791,024
Poultry and Eggs	828,965	937,747	1,038,347	1,141,719	1,233,285
Miscellaneous Livestock	35,126	39,130	42,957	47,282	47,036
Home Consumption	7,151	8,838	9,832	6,151	13,365
Value of Inventory Adjustment [2]	(26,217)	12,812	(94)	17,165	(67,467)
Revenues from Services and Forestry	1,371,192	1,110,059	1,288,849	1,712,267	2,188,540
Forest Products Sold	14,530	14,150	13,330	11,880	11,880
Machine Hire and Custom Work	49,051	64,156	157,509	51,420	35,959
Other Farm Income	576,613	278,128	335,753	1,006,971	1,379,502
Gross Imputed Rental Value of farm dwellings	730,998	753,625	782,257	641,995	761,200
Value of Agricultural Sector Production	10,365,473	10,500,758	12,909,930	12,889,315	16,144,263

[1] Value of Agricultural sector production is the gross value of the commodities and services produced within a year. Net value-added is the sector's contribution to the National economy and is the sum of the income from production earned by all factors-of-production, regardless of ownership. Net farm income is the farm operators' share of income from the sector's production activities. The concept presented is consistent with that employed by the Organization for Economic Cooperation and Development.

[2] A positive value of inventory change represents current-year production not sold by December 31. A negative value is an offset to production from prior years included in current-year sales.

Source: Economic Research Service

FARM INCOME

FARM INCOME (continued)
INDIANA, 2009-2013 [1]

Commodity	2009	2010	2011	2012	**2013**
			Thousand Dollars		
Less: Purchased Inputs	5,500,743	5,484,678	6,275,593	6,168,985	6,747,893
Farm Origin	2,144,761	2,140,055	2,304,585	2,260,420	2,540,325
Feed Purchased	1,140,000	1,070,000	1,180,000	1,050,000	1,240,000
Livestock and Poultry Purchased	214,761	240,055	234,585	220,420	240,325
Seed Purchased	790,000	830,000	890,000	990,000	1,060,000
Manufactured Inputs	1,973,263	2,002,731	2,335,363	2,546,400	2,668,425
Fertilizers and Lime	1,060,000	1,130,000	1,340,000	1,470,000	1,460,000
Pesticides	450,000	410,000	450,000	510,000	590,000
Petroleum Fuel and Oils	373,070	374,421	455,422	472,058	513,419
Electricity	90,193	88,310	89,941	94,342	105,006
Other Intermediate Expenses	1,382,719	1,341,892	1,635,645	1,362,164	1,539,142
Repair and Maintenance of Capital Gains	423,496	451,843	457,753	503,885	556,870
Machine Hire and Custom Work	73,999	93,620	102,696	77,874	96,788
Marketing, Storage and Transportation Exp.	119,812	106,540	155,935	110,961	91,894
Contract Labor	16,680	17,988	33,799	14,532	14,703
Miscellaneous Expenses	748,732	671,901	885,462	654,912	778,887
Plus: Net Government Transactions	(71,192)	(2,883)	(128,007)	(117,277)	(98,403)
+ Direct Government Payments	304,337	372,486	300,460	322,962	329,792
- Motor Vehicle Registration and Licensing Fees	25,529	25,369	28,467	30,239	28,195
- Property Taxes	350,000	350,000	400,000	410,000	400,000
Gross Value Added	4,793,538	5,013,197	6,506,330	6,603,054	9,297,967
Less: Capital Consumption	1,023,432	1,046,323	1,096,332	1,1011,102	1,120,577
Net Value Added	3,770,106	3,966,874	5,409,998	5,591,952	8,177,391
Less: Payments to stakeholders	1,501,361	1,618,413	1,632,100	1,954,128	2,150,965
Employee Compensation (Total Hired Labor)	357,778	357,680	337,894	425,468	445,297
Net Rent Received by Nonoperator Landlord	563,226	700,940	754,932	1,009,908	1,171,240
Real Estate and Nonreal Estate Interest	580,357	559,793	539,274	518,752	534,428
Net Farm Income	2,268,745	2,348,461	3,777,898	3,637,823	6,026,426

[1] Value of Agricultural sector production is the gross value of the commodities and services produced within a year. Net value-added is the sector's contribution to the National economy and is the sum of the income from production earned by all factors-of-production, regardless of ownership. Net farm income is the farm operators' share of income from the sector's production activities. The concept presented is consistent with that employed by the Organization for Economic Cooperation and Development.

Source: Economic Research Service

FARM INCOME

FARM PRODUCTION EXPENSES, BY CATEGORY, INDIANA, 2009-2013

Item	2009	2010	2011	2012	**2013**
			Thousand Dollars		
Total Production Expenses, Incl. Op. Dwellings	8,401,065	8,524,783	9,432,492	9,574,454	10,447,629
Intermediate Product Expenses					
Farm-origin Expenses	2,144,761	2,140,055	2,304,585	2,260,420	2,540,325
Feed Purchases	1,140,000	1,070,000	1,180,000	1,050,000	1,240,000
Livestock Purchases	214,761	240,055	234,585	220,420	240,325
Seed Purchases	790,000	830,000	890,000	990,000	1,060,000
Manufactured Inputs	1,973,263	2,002,731	2,335,363	2,546,400	2,668,425
Fertilizer, Lime, and Soil Conditioner	1,060,000	1,130,000	1,340,000	1,470,000	1,460,000
Pesticide Expenditures	450,000	410,000	450,000	510,000	590,000
Petroleum Fuel and Oil Expenditures	373,070	374,421	455,422	472,058	513,419
Electricity	90,193	88,310	89,941	94,342	105,006
Labor Expenses					
Cash Expenses	352,224	351,362	361,784	429,691	448,132
Contract Labor	16,680	17,988	33,799	14,532	14,703
Hired Labor and Employee Compensation	335,544	333,374	327,985	415159	433,429
Imputed Rental Value of Hired Labor Dwellings	22,234	24,306	9,909	10,309	11,868
Interest Expenses, Including Operator Dwellings	580,357	559,793	539,274	518,752	534,428
Net Rent, Including Landlord Capital Consumption	563,226	700,940	754,932	1,009,908	1,171,240
Total Property Taxes, Including Operator Dwellings	350,000	350,000	400,000	410,000	400,000
Personal Property Taxes	22,692	21,888	27,406	27,566	36,908
Real Estate, Including Operator Dwellings	327,308	328,112	372,594	382,434	363,092
Capital Consumption, Including Operator Dwellings	1,023,432	1,046,323	1,096,332	1,011,102	1,120,577

Source: Economic Research Service

U.S. GOVERNMENT PAYMENTS BY PROGRAM, INDIANA, 2009-2013 [1]

Program	2009	2010	2011	2012	**2013**
			Thousand Dollars		
Direct Payments [2]	213,253	213,977	210,287	212,023	197,342
Average Crop Revenue Election (ACRE payment)	---	3,104	577	6	(22)
Counter-cyclical Program Payments	5	3	---	---	(3)
Loan Deficiency Payments	11	14	7	0	(5)
Milk Income Loss Payments [3]	13,784	781	4	7,377	3,373
Tobacco Transition Payments [4]	6,640	5,454	5,433	5,435	5,417
Conservation [5]	61,739	69,953	77,439	79,211	75,644
Supplemental Funding [6]	8,943	79,193	6,713	18,912	48,047
Miscellaneous [7]	(38)	7	2	0	0
Total	304,337	372,486	300,460	322,962	329,792

[1] Amounts include only cash payments made directly to farmers.
[2] Direct Payments include direct payments from both sources: the Direct Counter cyclical Program and the Average Crop Revenue Election Program.
[3] Program authorized by the Farm Security and Rural Investment Act of 2002.
[4] Payment includes both the CCC payments to quota holders and producers and the third party payments to quota holders and producers who opted for the lump sum payment option.
[5] Includes amount paid under Conservation Reserve, Agriculture Conservation, Emergency Conservation, and Great Plains Program.
[6] Ad Hoc and emergency programs provided by the Agricultural Risk Protection Act of 2000, Agriculture, Rural Development, Food and Drug Administration, and Related Agencies Appropriations Act 2001 and Agricultural Economic Assistance Act 2001. Some of these programs include; Crop Disaster Program, Dairy Disaster Assistance Program, Livestock Emergency Assistance program, Quality Losses Program, and Tobacco Disaster Assistance Program
[7] Miscellaneous Programs include; Forestry Incentive Annual, Dairy Indemnity, Interest Payments, Disaster Program Payments, Payment Limitation Refund, Noninsured Assistance, Disaster Reserve, and Environment Quality Incentives.

Source: Economic Research Service

EXPORTS

VALUE OF AGRICULTURAL COMMODITIES EXPORTED BY CALENDAR YEAR, INDIANA, 2008-2013 [1]

Export Item	2008	2009	2010	2011	2012	2013
			Million Dollars			
Beef and Veal	16.7	15.4	21.7	21.8	31.1	**26.4**
Pork	274.5	244.0	273.6	341.5	340.7	**306.9**
Hides and Skins	37.5	26.4	42.8	46.3	49.3	**50.4**
Other Livestock Products	20.9	21.2	26.0	32.9	33.7	**30.8**
Dairy Products	68.9	41.4	69.0	89.7	98.4	**131.9**
Poultry Products	140.9	124.3	129.9	165.6	187.9	**177.4**
Vegetables, Fresh	11.6	12.1	12.8	14.4	13.6	**15.8**
Vegetables, Processed	18.7	19.5	20.0	23.4	25.5	**28.5**
Fruits, Fresh	5.1	4.6	4.7	4.1	3.1	**4.9**
Fruits and Nuts, Processed	8.2	8.0	8.3	7.6	5.9	**10.2**
Wheat	126.4	71.8	50.1	114.0	76.2	**133.2**
Corn	1,094.2	670.7	736.9	1,123.2	637.4	**409.6**
Grain Products, Processed	190.6	191.5	200.2	251.9	227.6	**216.0**
Feeds and Fodder	288.1	276.7	340.5	422.0	398.5	**428.9**
Soybeans	1,305.6	1,333.9	1,472.6	1,395.2	1,863.7	**1,746.1**
Soybean Meal	270.8	284.3	278.2	255.3	370.4	**441.5**
Vegetable Oils	297.0	240.8	308.0	316.0	314.8	**255.8**
Other Plant Products [2]	259.8	237.0	272.6	303.0	312.2	**366.2**
Total Agricultural Exports	4,435.5	3,823.8	4,267.9	4,928.2	4,990.2	**4,780.4**

[1] Commodity coverage in this update of State Export Data differs from earlier versions because of changes in the coverage of the U.S. farm cash receipts data.
[2] Includes live animals, other meats, animal parts, eggs, wine, beer, other beverages, coffee, cocoa, hops, nursery crops, inedible materials, and prepared foods.

Data Sources: USDA Economic Research Service; USDA Foreign Agricultural Service (Global Agricultural Trade System).



"Auger"
Photographer ~~ Emily Brewer
Age 11, Danville, IN

PER CAPITA AVAILABILITY

PER CAPITA AVAILABILITY OF MAJOR FOOD COMMODITIES UNITED STATES, 2008-2013 [1]

Commodity	2008	2009	2010	2011	2012	**2013**
U. S. Population, July 1 [2] (millions)	304,798	307,439	309,746	312,005	314,250	**316,496**
Red Meats [3 4 5]	112.5	111.7	107.9	103.3	103.5	**103.5**
Beef	62.1	60.8	59.4	57.0	57.1	**56.0**
Veal	.4	.4	.4	.4	.3	**.3**
Pork	48.9	49.6	47.2	45.1	45.3	**46.2**
Lamb & Mutton	1.0	1.0	.9	.8	.8	**.9**
Chicken [5]	83.8	80.0	82.8	83.3	80.8	**82.3**
Young Chicken [6]	82.9	79.2	81.8	82.3	79.8	**81.4**
Other Chicken	.9	.8	1.0	1.0	1.0	**.9**
Eggs, Shell (number)	170.5	174.2	172.1	173.5	178.3	**179.9**
Eggs, Processed (number)	81.7	78.4	80.4	74.8	76.0	**78.7**
All Dairy Products [5]	606.8	607.7	603.0	603.2	613.2	**605.8**
Butter	5.0	5.0	4.9	5.4	5.5	**5.5**
Cheese (excl. cottage) [5]	32.1	32.3	32.7	33.0	33.3	**33.4**
Cottage Cheese	2.3	2.4	2.3	2.3	2.3	**2.1**
Ice Cream	13.7	13.4	13.5	12.8	12.8	**12.8**
Lowfat Ice Cream	5.9	6.1	6.3	6.2	6.8	**6.1**
Sherbet	1.1	1.0	1.0	.9	.8	**1.5**
Frozen Yogurt	1.5	.9	1.0	1.2	1.1	**1.5**
Other Frozen Products [7]	1.4	1.4	1.4	1.3	1.4	**1.3**
Whole Milk	2.3	2.3	2.0	1.9	2.0	**1.9**
Skim Milk	5.1	5.0	5.2	5.2	5.3	**5.3**
Fruit, Total	257.0	253.7	252.2	244.8	249.8	**261.1**
Fresh Fruit	126.4	124.0	128.6	129.3	131.6	**136.2**
Processed Fruits, Total [8]	130.6	129.8	123.6	115.5	118.2	**124.8**
Canned Fruit	15.7	15.6	15.0	14.2	13.3	**14.9**
Fruit Juice	99.3	99.7	93.4	85.8	90.6	**94.6**
Frozen Fruit	4.9	4.9	5.1	4.7	4.5	**4.7**
Dried Fruit	9.9	9.0	9.4	9.7	9.3	**9.7**
Vegetables, Total [9]	392.6	391.8	396.4	382.6	392.1	**384.4**
Fresh Vegetables	188.3	185.5	190.4	186.2	189.6	**184.9**
Processed Vegetables	204.2	206.3	208.0	196.3	202.5	**199.6**
Canned Vegetables	94.9	100.7	99.4	91.4	92.8	**91.7**
Frozen Vegetables	73.3	71.7	71.1	70.2	70.7	**68.7**
Dehydrated Vegetables	13.9	13.7	12.5	11.9	15.1	**14.2**
Chips	15.7	13.7	15.0	16.8	17.5	**18.0**
Legumes	6.4	6.4	8.0	6.2	6.4	**6.9**
Peanuts, Snack	1.2	1.2	1.3	1.3	1.3	**NA**
Flour & Cereal Products [5 10]	196.1	194.5	194.7	173.1	174.7	**175.2**

NA – Not Available. [1] In pounds, retail weight unless otherwise stated. [2] Resident population plus Armed Forces overseas. [3] Includes processed meats and poultry on a fresh basis. [4] Skeletal meats; excludes edible offals. [5] Computed from unrounded data. [6] Excludes the amount of ready-to-cook carcass chicken going to food as well as some leakage that occurs when chicken is cut up before packaging. [7] Includes non-standardized frozen dairy products not listed separately. [8] Includes apples used for vinegar, wine, and fresh slices for pie making. [9] Includes miscellaneous vegetables. [10] Excludes wheat not ground into flour.

Source: Economic Research Service

WEATHER

"Crop Duster Sprays Again"
Photographer ~~ Kayla Florian
Age 12, Morocco, IN

"Stuart Farms Barn"
Photographer ~~ Paige Stuart
Age 13, Greens Fork, IN

TEMPERATURES **GROWING DEGREE DAYS** **FROST DATES**

PRECIPITATION **DAYS SUITABLE FOR FIELD WORK** **CROP PROGRESS**

TEMPERATURES

NORMAL TEMPERATURES [1], INDIANA, BY DISTRICTS

Dist.	Jan	Feb	Mar	Apr	May	Jun	Jul	Aug	Sep	Oct	Nov	Dec	Annual
Degrees Fahrenheit													
Average Maximum Temperatures													
NW	32.1	36.6	48.2	61.1	71.8	81.0	83.8	82.1	76.2	63.8	49.5	35.7	60.1
NC	32.0	36.3	47.8	60.8	71.4	80.5	83.6	81.7	75.6	63.1	49.4	35.8	59.8
NE	31.8	36.0	47.4	60.6	71.1	80.4	83.7	81.6	75.4	62.8	49.2	35.7	59.6
WC	34.8	39.7	51.0	63.4	73.4	82.3	84.9	83.7	77.8	65.6	52.0	38.3	62.2
C	34.7	39.3	50.3	62.8	72.6	81.4	84.3	83.0	77.1	64.9	51.7	38.2	61.7
EC	33.9	38.2	49.2	62.0	72.0	80.9	84.0	82.5	76.4	64.2	51.0	37.6	61.0
SW	39.1	44.2	54.9	66.5	75.5	84.2	87.1	86.4	80.0	68.4	55.4	42.5	65.3
SC	39.1	44.2	54.4	65.9	74.7	83.0	86.0	85.5	79.1	67.5	55.2	42.3	64.8
SE	38.3	43.2	53.5	65.2	74.3	82.5	85.7	84.9	78.5	66.8	54.4	41.7	64.1
State	35.1	39.7	50.8	63.2	73.0	81.8	84.8	83.5	77.4	65.2	52.0	38.6	62.1
Average Minimum Temperatures													
NW	16.5	20.1	28.7	38.4	48.6	58.7	62.5	60.6	52.4	41.4	32.4	20.9	40.1
NC	17.1	20.1	28.5	38.4	48.4	58.5	62.1	60.3	52.2	41.4	32.5	21.5	40.1
NE	17.2	19.9	28.2	38.4	48.3	58.4	61.9	60.2	52.2	41.5	32.4	21.8	40.0
WC	18.6	22.2	30.7	40.6	50.6	60.2	63.6	61.6	53.3	42.3	33.5	22.5	41.6
C	19.3	22.5	30.8	40.6	50.6	60.1	63.4	61.6	53.4	42.5	33.6	23.1	41.8
EC	18.7	21.7	30.0	39.9	49.7	59.2	62.4	60.7	52.7	42.0	33.1	22.8	41.1
SW	22.4	25.6	33.9	43.4	53.3	62.4	66.0	64.0	55.8	44.4	35.5	25.6	44.4
SC	21.9	25.0	32.7	42.2	51.9	60.9	64.6	62.7	54.6	43.2	34.5	25.1	43.3
SE	21.9	24.8	32.6	42.1	51.6	60.6	64.4	62.8	54.8	43.6	34.7	25.3	43.3
State	19.3	22.4	30.7	40.4	50.3	59.9	63.4	61.6	53.5	42.5	33.6	23.2	41.7
Monthly Mean Temperatures													
NW	24.3	28.3	38.5	49.8	60.2	69.8	73.2	71.3	64.3	52.6	41.0	28.30	50.1
NC	24.5	28.2	38.2	49.6	59.9	69.5	72.8	71.0	63.9	52.2	41.0	28.70	50.0
NE	24.5	28.0	37.8	49.5	59.7	69.4	72.8	70.9	63.8	52.1	40.8	28.80	49.8
WC	26.7	30.9	40.9	52.0	62.0	71.2	74.2	72.6	65.6	54.0	42.8	30.40	51.9
C	27.0	30.9	40.6	51.7	61.6	70.8	73.9	72.3	65.3	53.7	42.7	30.60	51.8
EC	26.3	29.9	39.6	51.0	60.8	70.1	73.2	71.6	64.5	53.1	42.1	30.20	51.0
SW	30.8	34.9	44.4	54.9	64.4	73.3	76.6	75.2	67.9	56.4	45.4	34.00	54.9
SC	30.5	34.6	43.6	54.0	63.3	72.0	75.3	74.1	66.8	55.3	44.9	33.70	54.0
SE	30.1	34.0	43.0	53.7	62.9	71.6	75.0	73.9	66.6	55.2	44.6	33.50	53.7
State	27.2	31.1	40.7	51.8	61.6	70.9	74.1	72.5	65.4	53.8	42.8	30.9	51.9

[1] 30-year average for the years 1981 through 2010.

SOURCE: Applied Meteorology Group, Department of Agronomy, School of Agriculture, Plant & Soils Lab, Purdue University.

TEMPERATURES

TEMPERATURES [1], INDIANA, 2014

Dist.	Jan	Feb	Mar	Apr	May	Jun	Jul	Aug	Sep	Oct	Nov	Dec	Annual [1]
Degrees Fahrenheit													
Average Maximum Temperatures													
NW	24.0	24.9	38.2	59.4	71.1	80.7	77.7	80.7	73.5	61.6	41.1	38.5	56.0
NC	24.6	26.3	39.3	60.5	71.6	81.4	78.8	81.7	73.6	61.4	41.7	38.3	56.6
NE	24.1	25.9	38.4	60.3	71.8	80.6	78.2	80.7	73.6	60.9	41.9	38.8	56.3
WC	28.5	30.3	44.3	65.2	74.4	83.2	79.7	82.2	76.5	64.4	43.4	40.0	59.3
C	29.0	30.8	45.6	64.6	73.8	82.3	79.5	82.2	75.7	64.0	44.3	40.4	59.4
EC	27.5	29.5	43.6	63.0	73.5	81.6	78.7	81.7	74.7	62.8	43.3	39.8	58.3
SW	35.9	37.0	51.6	68.0	77.1	84.6	83.5	85.4	79.2	69.0	48.1	43.8	63.6
SC	33.8	37.3	50.6	68.3	75.7	83.2	82.2	83.6	77.5	67.4	47.5	43.6	62.6
SE	32.8	36.8	50.8	68.4	76.5	83.7	81.9	84.3	78.3	67.6	47.5	43.7	62.7
State	28.9	31.0	44.7	64.2	74.0	82.4	80.0	82.5	75.8	64.3	44.3	40.8	59.4
Average Minimum Temperatures													
NW	4.9	6.6	18.9	37.1	50.0	61.1	57.2	61.0	51.6	41.7	25.3	27.0	36.9
NC	5.7	8.2	19.1	37.5	49.4	61.8	57.2	60.8	51.4	42.5	25.6	26.9	37.2
NE	5.3	7.9	17.4	36.5	49.0	61.0	57.0	59.9	50.7	41.4	25.9	26.8	36.6
WC	7.3	9.1	21.4	40.7	52.7	62.4	57.8	61.9	51.1	42.4	25.1	27.2	38.2
C	9.3	13.1	23.2	40.9	52.6	63.3	58.8	62.9	53.1	44.2	27.2	28.5	39.8
EC	6.7	10.9	21.2	39.0	50.9	61.5	57.5	61.0	51.0	42.7	25.9	27.1	38.0
SW	15.1	17.0	27.2	45.8	56.1	66.2	61.6	66.7	55.9	47.2	29.2	31.3	43.3
SC	14.0	18.9	26.4	43.6	54.5	64.7	60.5	65.7	55.3	46.4	30.0	31.1	42.6
SE	11.0	17.5	26.2	42.5	52.8	62.8	59.5	63.9	53.5	44.5	28.4	30.2	41.0
State	8.8	12.1	22.3	40.4	52.0	62.7	58.6	62.6	52.6	43.7	27.0	28.5	39.3
Monthly Average Temperatures [2]													
NW	14.4	15.8	28.6	48.3	60.5	70.9	67.4	70.9	62.5	51.7	33.2	32.8	46.4
NC	15.1	17.3	29.2	49.0	60.5	71.6	68.0	71.3	62.5	51.9	33.6	32.6	46.9
NE	14.7	16.9	27.9	48.4	60.4	70.8	67.6	70.3	62.2	51.1	33.9	32.8	46.4
WC	17.9	19.7	32.8	52.9	63.5	72.8	68.8	72.0	63.8	53.4	34.3	33.6	48.8
C	19.2	22.0	34.4	52.7	63.2	72.8	69.2	72.5	64.4	54.1	35.8	34.4	49.6
EC	17.1	20.2	32.4	51.0	62.2	71.5	68.1	71.3	62.9	52.8	34.6	33.4	48.1
SW	25.5	27.0	39.4	56.9	66.6	75.4	72.5	76.0	67.6	58.1	38.7	37.6	53.4
SC	23.9	28.1	38.5	55.9	65.1	74.0	71.4	74.7	66.4	56.9	38.7	37.3	52.6
SE	21.9	27.1	38.5	55.4	64.6	73.2	70.7	74.1	65.9	56.0	38.0	36.9	51.9
State	18.9	21.6	33.5	52.3	63.0	72.6	69.3	72.6	64.2	54.0	35.6	34.6	49.3

[1] Annual temperatures may not compute due to rounding.
[2] Average of maximum and minimum may not compute due to rounding.

TEMPERATURES

MONTHLY HIGH AND LOW TEMPERATURES BY DISTRICT, INDIANA, 2014

District	January		February		March		April		May		June	
	High	Low	High	Low	High	Low	High	Low	High	Low	High	Low
NW	48	-17	51	-23	65	-7	79	22	91	34	91	40
NC	49	-19	52	-22	68	-6	79	22	91	31	91	44
NE	47	-23	54	-25	65	-13	79	18	90	30	93	42
WC	56	-17	68	-21	74	-5	82	25	92	34	95	52
C	51	-20	67	-20	75	2	83	18	89	34	93	45
EC	50	-18	60	-17	69	0	84	22	89	34	92	43
SW	56	-14	69	-12	76	4	82	25	90	34	94	47
SC	56	-11	70	-8	77	6	84	25	88	35	92	47
SE	52	-11	66	-7	75	6	81	24	88	35	92	46
State	52	-17	62	-17	72	-1	81	22	90	33	93	45

District	July		August		September		October		November		December	
	High	Low	High	Low	High	Low	High	Low	High	Low	High	Low
NW	88	45	91	42	91	35	79	28	66	5	61	5
NC	89	42	98	40	94	38	80	28	65	7	61	7
NE	90	39	91	41	93	37	83	26	65	6	62	8
WC	90	45	92	40	93	38	85	28	68	4	66	6
C	91	45	97	41	95	35	87	29	70	6	65	9
EC	89	46	90	42	91	39	91	29	65	6	63	10
SW	94	49	97	51	95	40	89	29	70	5	69	10
SC	93	50	93	53	90	41	87	31	69	10	69	11
SE	92	49	95	50	91	40	88	31	67	10	67	12
State	91	46	94	44	93	38	85	29	67	7	65	9

GROWING DEGREE DAYS

ESTIMATED GROWING DEGREE DAYS FOR 7 DAYS AT MID-MONTH, NORMALS, INDIANA

District	Jan	Feb	Mar	Apr	May	Jun	Jul	Aug	Sep	Oct	Nov	Dec	Annual
NW	0	0	8	142	336	572	710	644	413	207	18	0	3,050
NC	0	0	11	151	343	574	706	640	409	203	18	0	3,055
NE	0	0	6	137	329	562	693	626	394	189	13	0	2,949
WC	0	0	32	191	384	622	754	685	453	244	38	0	3,403
C	0	0	25	179	366	605	737	674	440	226	30	0	3,282
EC	0	0	19	164	344	576	704	642	418	217	27	0	3,111
SW	0	0	81	243	448	689	808	765	529	285	74	0	3,922
SC	0	0	78	235	412	640	776	725	487	276	72	0	3,701
SE	0	0	75	233	417	648	779	735	498	273	68	0	3,726
State	0	0	30	186	374	609	744	683	448	235	36	0	3,345

The above estimates of Growing Degree Days (GDD) Normals are derived from normal temperatures (1971-2000) at mid-month and the corresponding GDD. For example, a weekly average temperature of 60ºF resulted in 84 GDD. The basic formula is: 1/2 (max T -50) + 1/2 (min T -50) = GDD for one day. The maximum temperature is not allowed to exceed 86 degrees F. Negative units are not accumulated.



"Windmill"
Photographer ~~ Kennady Sloniger
Age 12, Fowler, IN

FROST DATES

LAST SPRING FROST

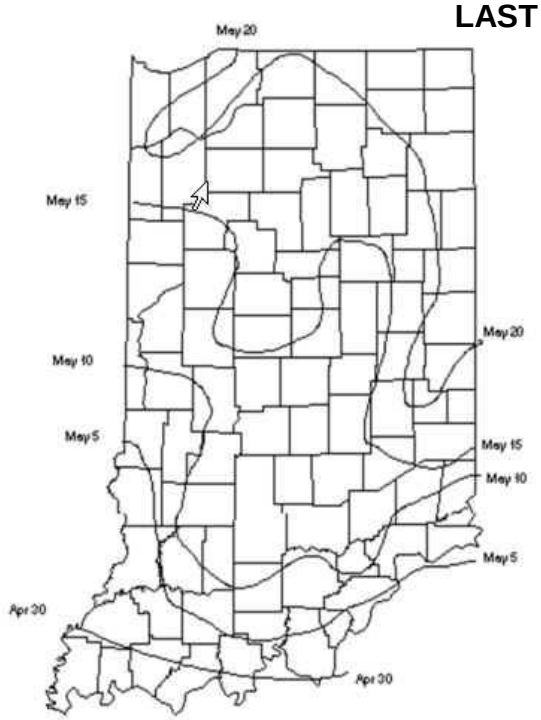

10% Probability for Frost
(32°F) After the Date

50% Probability for Frost
(32°F) After the Date

FIRST FALL FROST

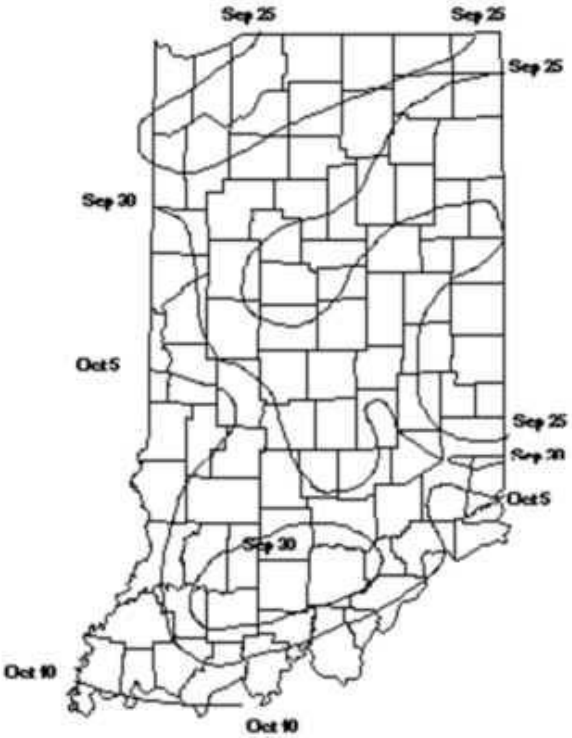

10% Probability for Frost
(32°F) Before the Date

50% Probability for Frost
(32°F) Before the Date

PRECIPITATION

MONTHLY PRECIPITATION, INDIANA, BY DISTRICTS

Dist	Jan	Feb	Mar	Apr	May	Jun	Jul	Aug	Sep	Oct	Nov	Dec	Annual
Normal Precipitation [1]													
Inches													
NW	2.06	1.83	2.60	3.52	4.23	4.20	4.37	3.90	3.14	3.28	3.31	2.51	38.95
NC	2.27	2.00	2.61	3.51	4.28	4.23	4.38	3.90	3.22	3.22	3.26	2.72	39.60
NE	2.19	1.93	2.49	3.48	4.25	4.03	4.13	3.72	3.14	2.97	3.16	2.65	38.14
WC	2.40	2.24	3.09	3.93	4.89	4.47	4.67	3.47	3.15	3.34	3.68	3.04	42.37
C	2.53	2.30	3.23	3.94	4.99	4.34	4.47	3.48	3.09	3.15	3.62	3.16	42.30
EC	2.46	2.21	3.08	3.81	4.74	4.32	4.39	3.43	2.92	2.97	3.47	2.96	40.76
SW	3.05	2.94	4.04	4.41	5.63	4.13	4.26	3.23	3.38	3.55	4.20	3.70	46.52
SC	3.23	2.98	4.08	4.43	5.54	4.14	4.30	3.49	3.31	3.45	3.93	3.75	46.63
SE	3.10	2.74	3.88	4.24	5.38	4.24	4.32	3.56	3.01	3.36	3.67	3.63	45.13
State	2.59	2.35	3.23	3.92	4.88	4.23	4.37	3.58	3.15	3.25	3.59	3.12	42.27
2014 Precipitation [2]													
Inches													
NW	2.50	2.71	1.51	2.86	4.53	8.00	3.15	8.09	4.31	4.11	2.61	1.39	45.77
NC	2.65	3.06	1.57	3.21	4.35	5.69	2.19	4.62	3.64	3.91	3.25	1.47	39.61
NE	2.52	3.11	1.28	3.87	4.23	4.72	2.05	3.71	4.56	2.97	2.95	1.55	37.52
WC	4.38	2.87	1.73	4.74	3.68	5.75	3.97	4.57	3.57	5.66	2.56	2.31	45.79
C	2.56	2.65	2.11	5.55	4.29	5.78	3.34	4.09	3.39	3.70	2.77	2.68	42.91
EC	2.53	2.40	1.96	5.95	3.53	7.11	2.41	6.28	3.32	2.54	2.91	2.15	43.09
SW	1.94	2.30	2.15	9.51	4.42	4.64	3.41	5.04	3.21	5.42	2.68	3.73	48.45
SC	2.69	2.84	2.64	8.64	4.95	4.49	4.52	4.08	2.96	5.03	2.58	3.82	49.24
SE	3.07	2.78	2.16	7.60	3.83	5.16	5.49	2.74	2.41	4.16	2.09	3.78	45.27
State	2.76	2.75	1.90	5.77	4.20	5.70	3.39	4.80	3.49	4.17	2.71	2.54	44.18

[1] 30-year average for the years 1981 through 2010.
[2] Totals may not compute due to rounding.

"After the Rain"
Photographer ~~ Brendan Arthur
Age 11, Worthington, IN

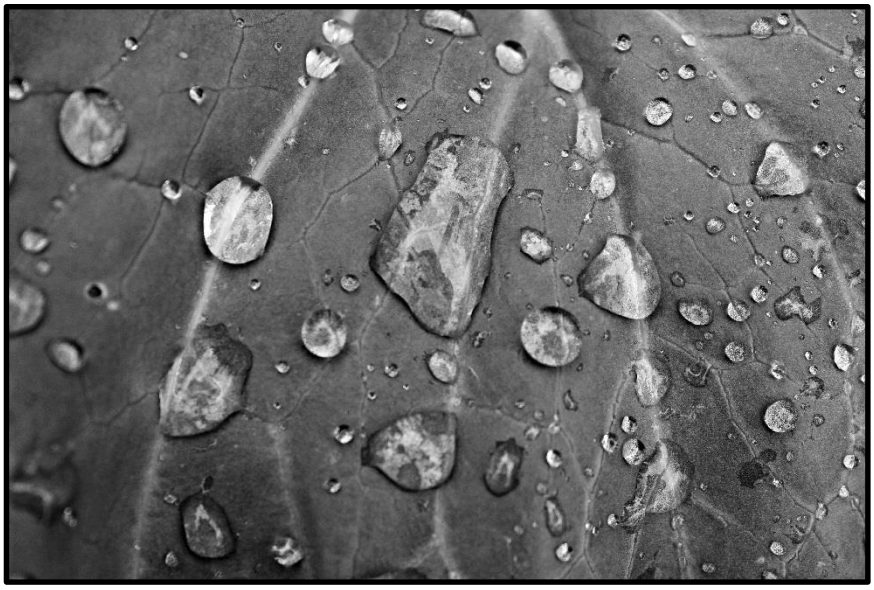

CROP PROGRESS

SEASONAL PROGRESS OF CROP DEVELOPMENT AND FARM ACTIVITIES INDIANA, 2014

District	2014 Wheat Crop--Percent Seeded							
	September 2013		October 2013				November 2013	
	22	29	6[1]	13[1]	20	27	3	10
Northwest	0	20	-	-	65	82	94	98
North Central	3	11	-	-	75	92	94	95
Northeast	4	5	-	-	78	97	99	99
West Central	15	20	-	-	64	78	80	99
Central	3	9	-	-	60	85	98	100
East Central	0	8	-	-	90	95	98	100
Southwest	0	1	-	-	45	69	82	95
South Central	1	3	-	-	62	78	89	96
Southeast	2	6	-	-	54	72	86	98
State	3	7	-	-	64	83	91	97
2008-2012 Average	3	8	-	-	62	78	87	94

[1]Data not available due to sequestration

District	2014 Wheat Crop--Percent Headed						
	May				June		
	4	11	18	25	1	8	15
Northwest	0	1	4	32	78	94	96
North Central	0	3	20	60	87	90	91
Northeast	0	1	3	21	67	89	94
West Central	1	6	24	65	73	85	96
Central	0	11	27	74	92	98	99
East Central	0	3	28	36	83	96	98
Southwest	3	23	59	85	91	94	96
South Central	1	10	33	81	96	97	99
Southeast	2	22	53	83	93	97	98
State	2	10	32	61	84	93	96
2009-2013 Average	13	30	51	76	91	97	99

CROP PROGRESS

SEASONAL PROGRESS OF CROP DEVELOPMENT AND FARM ACTIVITIES INDIANA, 2014 (continued)

District	Wheat--Percent Harvested					
	June		July			
	22	29	6	13	20	27
Northwest	0	0	42	58	90	96
North Central	0	0	22	60	90	96
Northeast	0	0	9	62	89	94
West Central	0	8	32	71	91	97
Central	1	14	64	74	92	99
East Central	0	1	30	68	92	99
Southwest	40	75	89	95	97	99
South Central	18	34	67	83	92	99
Southeast	2	22	56	83	92	100
State	13	28	52	76	92	98
2009-2013 Average	22	44	64	86	97	100

Year	Alfalfa Hay--Percent First Cutting Complete				
	June				
	1	8	15	22	29
2014	46	67	78	88	94
2009-2013 Average	52	71	82	89	95

Year	Tobacco--Percent Harvested									
	August		September				October			
	24	31	7	14	21	28	5	12	19	26
2014	-	13	39	51	64	74	81	84	85	94
2009-2013 Average[1]	-	-	-	-	-	-	-	-	-	99

[1] Data not available.

CROP PROGRESS

SEASONAL PROGRESS OF CROP DEVELOPMENT AND FARM ACTIVITIES INDIANA, 2014 (continued)

District	Corn--Percent Planted								
	April			May				June	
	13	20	27	4	11	18	25	1	8
Northwest	0	0	6	17	71	82	93	97	100
North Central	0	0	5	13	61	72	89	97	100
Northeast	0	0	5	12	58	72	88	93	100
West Central	1	1	7	23	71	84	94	98	99
Central	1	1	9	26	71	73	82	93	99
East Central	0	0	10	20	51	65	94	98	100
Southwest	1	3	17	26	48	64	84	93	95
South Central	0	3	9	19	37	54	62	81	91
Southeast	0	0	6	13	27	51	71	90	93
State	0	1	8	20	61	72	87	95	98
2009-2013 Average	5	14	26	34	45	62	77	87	95

District	Corn--Percent Silked					
	June	July				August
	29	6	13	20	27	3
Northwest	0	8	33	70	89	97
North Central	4	5	42	74	87	95
Northeast	0	2	33	75	91	96
West Central	0	14	40	72	81	93
Central	0	13	37	60	86	95
East Central	0	10	40	73	87	98
Southwest	7	42	67	77	92	98
South Central	2	22	37	54	86	97
Southeast	0	14	45	57	78	90
State	2	14	42	69	88	96
2009-2013 Average	8	19	38	61	79	90

CROP PROGRESS

SEASONAL PROGRESS OF CROP DEVELOPMENT AND FARM ACTIVITIES INDIANA, 2014 (continued)

District	Corn–Percent Mature									
	Aug		September				October			
	24	31	7	14	21	28	5	12	19	26
Northwest	2	6	9	24	44	69	88	95	96	97
North Central	2	4	10	28	51	72	83	91	93	94
Northeast	0	5	10	18	36	55	80	90	94	96
West Central	9	11	17	43	51	64	78	84	90	91
Central	2	10	15	26	48	65	83	90	93	95
East Central	6	11	20	32	44	51	75	93	98	99
Southwest	1	7	22	40	68	80	88	93	96	98
South Central	4	17	19	23	43	63	80	89	95	97
Southeast	2	5	15	24	39	56	77	85	90	95
State	3	8	15	29	49	66	83	91	94	96
2009-2013 Average	2	13	24	38	54	67	78	87	92	96

District	Corn--Percent Harvested										
	September			October				November			
	14	21	28	5	12	20	26	2	9	16	23
Northwest	1	5	9	14	20	26	41	57	76	87	93
North Central	0	3	6	11	26	28	42	54	69	85	90
Northeast	0	1	4	9	14	18	29	44	65	80	88
West Central	2	7	10	19	23	29	38	50	61	77	81
Central	0	2	7	14	22	27	40	58	70	83	90
East Central	0	2	6	7	15	20	33	46	60	81	90
Southwest	1	16	34	48	57	64	79	86	88	93	96
South Central	1	4	14	23	33	39	56	66	73	82	88
Southeast	0	0	7	11	17	21	37	50	62	78	88
State	1	5	11	18	25	31	44	58	71	84	91
2009-2013 Average	7	13	21	31	42	51	60	70	80	88	93

CROP PROGRESS

SEASONAL PROGRESS OF CROP DEVELOPMENT AND FARM ACTIVITIES INDIANA, 2014 (continued)

District	Soybeans--Percent Planted							
	May				June			
	4	11	18	25	1	8	15	22
Northwest	4	24	38	69	87	93	94	100
North Central	4	34	40	75	89	93	96	97
Northeast	2	16	32	59	84	95	96	100
West Central	7	35	47	69	87	89	92	96
Central	4	25	33	51	80	91	93	98
East Central	1	18	22	63	87	92	95	98
Southwest	0	12	21	44	67	71	78	85
South Central	2	18	32	45	63	74	84	92
Southeast	2	15	21	36	64	78	90	96
State	3	23	33	58	81	88	91	96
2009-2013 Average	14	22	35	50	66	80	90	94

District	Soybeans--Percent Setting Pods							
	July			August				
	13	20	27	3	10	17	24	31
Northwest	23	51	67	79	89	97	99	100
North Central	31	46	60	71	85	89	91	93
Northeast	8	23	51	71	87	95	99	100
West Central	26	31	37	60	81	91	95	97
Central	15	30	48	68	79	87	91	95
East Central	11	15	46	56	65	86	96	98
Southwest	18	32	55	66	75	85	91	96
South Central	12	28	57	71	82	93	98	99
Southeast	11	23	45	66	77	88	93	96
State	18	32	51	68	80	90	94	97
2009-2013 Average	4	14	29	46	61	77	87	94

CROP PROGRESS

SEASONAL PROGRESS OF CROP DEVELOPMENT AND FARM ACTIVITIES INDIANA, 2014 (continued)

District	Soybeans--Percent Dropping Leaves								
	August		September				October		
	24	31	7	14	21	28	5	12	19
Northwest	1	7	13	33	55	81	91	98	99
North Central	6	15	24	39	59	83	92	96	98
Northeast	3	8	13	24	51	80	90	97	98
West Central	8	18	29	38	56	77	89	93	97
Central	2	10	22	44	61	80	91	95	96
East Central	2	4	11	24	47	73	89	97	99
Southwest	4	6	13	19	40	65	77	85	90
South Central	3	11	16	27	41	60	78	84	91
Southeast	1	4	12	31	47	68	81	90	94
State	3	10	18	33	53	76	88	94	96
2009-2013 Average	3	10	23	41	62	78	87	94	98

District	Soybeans--Percent Harvested									
	September		October				November			
	21	28	5	12	19	26	2	9	16	22
Northwest	1	8	14	23	29	51	76	86	94	97
North Central	1	5	9	26	32	48	72	85	94	97
Northeast	1	5	15	22	26	55	67	88	95	98
West Central	4	14	29	40	41	55	76	83	93	96
Central	2	13	24	28	33	48	77	88	94	96
East Central	0	5	13	18	20	43	71	88	94	97
Southwest	2	9	17	28	32	55	73	83	92	96
South Central	0	6	17	21	26	45	60	69	78	86
Southeast	0	7	17	25	27	46	66	79	90	96
State	1	9	18	26	31	50	73	85	93	96
2009-2013 Average	8	17	30	47	62	75	84	92	97	99

CROP PROGRESS

SEASONAL PROGRESS OF CROP DEVELOPMENT AND FARM ACTIVITIES INDIANA, 2014 (continued)

7-Day Period Ending--	Number of Days Suitable for Field Work									
	Agricultural Statistics Districts									
	NW	NC	NE	WC	C	EC	SW	SC	SE	State
April										
6	0.8	0.7	0.8	0.9	1.2	0.4	1.6	0.9	1.0	1.0
13	2.8	0.9	1.9	0.8	0.4	0.4	1.4	1.6	1.2	1.3
20	3.2	3.2	2.0	2.3	2.0	0.7	2.9	2.7	2.4	2.4
27	4.8	5.0	3.9	4.8	4.8	3.5	4.5	4.6	4.6	4.6
May										
4	4.5	4.1	3.7	3.7	3.2	2.0	1.2	2.4	1.4	3.3
11	5.5	5.8	5.9	5.5	5.9	6.1	4.7	4.9	5.1	5.6
18	1.2	1.0	1.5	0.8	1.5	0.2	1.6	2.2	1.4	1.3
25	5.1	5.5	3.7	3.0	2.6	4.7	4.3	3.9	3.1	4.0
June										
1	4.9	4.8	5.8	5.3	5.1	6.2	4.4	5.1	5.0	5.1
8	5.5	4.2	4.5	2.8	2.7	2.4	2.7	3.4	2.8	3.6
15	3.8	5.0	4.7	2.0	2.7	2.6	2.2	3.5	3.7	3.3
22	3.4	3.5	3.9	4.6	3.2	2.2	6.6	6.1	5.0	4.0
29	2.8	4.1	2.9	3.9	2.7	2.2	4.9	4.8	3.7	3.4
July										
6	4.3	5.0	4.2	5.2	4.4	4.2	4.8	4.8	3.6	4.5
13	5.1	5.4	5.3	4.0	5.0	4.5	5.4	6.0	5.5	5.1
20	5.6	6.5	6.2	4.7	5.6	5.7	6.0	5.2	4.8	5.7
27	6.0	6.0	6.0	5.8	4.8	5.2	6.0	6.1	5.2	5.7
August										
3	6.2	6.4	6.3	5.9	5.4	6.1	5.9	6.1	5.6	6.0
10	6.2	6.5	7.0	5.3	5.6	7.0	5.1	5.4	5.3	6.0
17	5.2	5.2	5.7	4.6	5.0	6.1	5.1	4.6	5.3	5.2
24	3.5	3.5	4.8	3.2	3.3	3.9	4.1	3.6	4.5	3.8
31	2.7	2.9	4.6	3.5	4.2	4.6	4.8	4.3	5.6	4.0
September										
7	3.1	4.4	5.5	4.2	4.6	4.8	4.4	4.3	5.0	4.4
14	2.9	2.8	3.7	4.0	4.1	4.2	4.5	4.5	4.6	3.8
21	4.0	4.0	4.7	4.4	4.2	5.0	6.0	5.8	5.4	4.6
28	6.1	5.7	5.9	5.9	6.3	6.8	7.0	6.9	6.8	6.3
October										
5	3.6	4.1	4.2	4.3	5.2	5.0	5.4	5.8	5.3	4.7
12	3.9	3.9	4.0	2.2	2.9	3.2	3.6	2.7	3.2	3.3
19	2.5	2.0	2.1	1.4	2.6	2.0	2.8	2.0	1.1	2.2
26	5.0	5.1	5.4	4.4	4.9	4.6	6.5	6.0	5.2	5.2
November										
2	4.2	5.0	4.4	4.3	4.4	4.4	4.4	4.8	5.1	4.5
9	4.2	4.1	4.2	3.5	3.5	4.6	4.6	4.2	4.0	4.0
16	5.2	4.9	4.2	5.2	4.5	4.9	5.1	5.6	5.4	4.9
23	4.3	3.9	3.6	3.6	3.6	3.7	2.7	4.2	3.2	3.6

CROPS

"The Apple"
Photographer ~~ Alexis Kirts
Age 17, Danville, IN

"Grain Head"
Photographer ~~ Hannah Bast
Age 12, Charlestown, IN

Crop Highlights | **Record Highs & Lows** | **Yield Trends**
Crop Summary | **Grain & Hay Stocks** | **Farm Marketings**
Row Spacing | **Fertilizer Usage** | **Crop Production Costs**

CROP HIGHLIGHTS

ACREAGE: Indiana's five major field crops totaled slightly over 12.4 million acres for harvest during 2014, up slightly from 2013. Soybeans saw the largest overall increase, with 250,000 more harvested acres than 2013, nearly a 5 percent increase. This was offset by decreases in harvested acres for other crops. Corn acreage for harvest was down 1 percent from a year ago, winter wheat harvested acreage was down 23 percent from a year ago, and all hay harvested acreage was down 6 percent from the 2013 level. Oat acreage for harvest was unchanged from 2013 at 10,000. Other crops showing harvested acreage changes were tomatoes for fresh market, down 9 percent while tomatoes for processing acreage was up 7 percent. Cantaloupe acreage for harvest decreased 10 percent, and watermelon harvested acreage increased 7 percent from 2013. In addition, cucumbers for processing increased 21 percent from 2013.

YIELDS: A wet April with localized flooding caused planting to get off to a slow start, with only 8 percent of corn planted by April 27th, a time that had seen an average of 26 percent over the last five years. Wheat jointed at that time was at 43 percent, or 13 percentage points behind the five year average. Slightly warmer than normal temperatures, however, set the stage for catch-up during May, which was also warm but drier. Planting progressed swiftly during the three weeks ending May 18th, with 64 percent of acres being planted during that period. Planting was virtually complete by the first days of June, and at that time the crop was rated at 70 percent good to excellent and improving. June brought more warm temperatures and above average precipitation, providing good conditions for emergence in row crops and grain fill in wheat and oats, but was not excessive to the degree where critical fieldwork was impeded. Planting of soybeans also got off to a slow start, but tracked along the 5 year average more closely, nearly half going in the ground during the last two weeks of May. Weekly progress slowed after that point, and planting concluded by the last week of June, when the crop was rated at 70 percent good to excellent. Wheat was virtually all headed at that point, with 65 percent of the crop rated good to excellent, but harvest did not begin until the latter part of the month, well behind the five year average. Only about 30 percent of the wheat crop was harvested by the first of July. Conditions grew drier again during July, and cooler than normal temperatures benefitted pollination. Half the corn crop had silked by mid-July, a few days ahead of the 5 year average. The remaining 70 percent of the wheat crop was harvested by the end of the month, and final yield was a record setting 76 bushels per acre. The final yield for oats was 74 bushels per acre. The drier conditions that continued into early August helped root development in both corn and soybeans, which in turn helped plants make the most of rainfall. This was an actual instance of when the saying "rain makes grain" proved to be true. September was cooler and wetter than normal. Corn and soybean harvest got off to a slow start in the middle of the month. By the end of the month, about 12 percent of soybeans and 13 percent of corn had been harvested. Condition ratings remained high with 77 percent of corn rated good to excellent. Wet conditions extended into the first half of October, and temperatures were at normal levels. Harvest of both corn and soybeans continued to progress slowly, but got a little help from the shift to drier weather at the end of the month, and were 54 percent and 66 percent complete, respectively, by the end of the month. Reports from the field supported in season forecasts of record yields. Winter weather arrived in November, which was the 7th coldest on record. Though it was drier than normal, field conditions slowed harvest throughout the month, and harvest did not conclude until December. Both corn and soybean yields set new records, at 188 bushels per acre and 56 bushels per acre, respectively. Popcorn also posted a record yield, at 48.0 hundredweight per acre. Alfalfa and other hay recorded strong yields of 4.00 and 2.75 tons per acre, respectively. The peppermint yield was a record tying 60 pounds per acre, but spearmint yield was far from a record, at 61 pounds per acre.

PRODUCTION: Corn production in 2014 totaled 1.08 billion bushels, a record for the state and 5 percent above last year's total of 1.03 billion bushels. Soybean production totaled 307 million bushels, up 15 percent from last year's 267 million bushels. Despite the record high yield, winter wheat production was down 19.8 percent from 2013, at 25.5 million bushels, due to the decrease in harvested acres. Oat production was up 30,000 bushels from 2013, to 740,000 bushels. Popcorn production totaled a record setting 432.0 million pounds, 16 percent above the 2013 level. All hay production, at 1.95 million tons, was up 8 percent from the previous year. Spearmint production was 226,000 pounds, and peppermint production totaled 510,000 pounds.

"Just Another Day on the Farm"
Photographer ~~ Allison Foerg
Age 14, Logansport, IN

RECORD HIGHS & LOWS

CROPS: RECORD HIGHS & LOWS
ACREAGE, YIELD & PRODUCTION, INDIANA

Crop	Unit	Record High [1]		Record Low [1]		Year Series Began
		Quantity	Year	Quantity	Year	
Corn for Grain						
Harvested Acreage	Acres	6,370,000	2007	1,950,000	1866	1866
Yield Per Acre	Bushels	**188.0**	**2014**	22.0	1901	
Total Production	Bushels	**1,084,760,000**	**2014**	52,275,000	1869	
Corn for Silage						
Harvested Acreage	Acres	239,000	1974	51,000	1943	1919
Yield Per Acre	Tons	23.0	2013	5.5	1936	
Total Production	Tons	3,045,000	1976	408,000	1943	
Soybeans						
Harvested Acreage	Acres	5,770,000	2002	40,000	1925	1924
Yield Per Acre	Bushels	**56.0**	**2014**	9.9	1924	
Total Production	Bushels	**307,440,000**	**2014**	400,000	1925	
Winter Wheat						
Harvested Acreage	Acres	2,760,000	1919	235,000	2010	1909
Yield Per Acre	Bushels	**76.0**	**2014**	8.0	1912	
Total Production	Bushels	61,600,000	1975	9,975,000	1928	
Oats						
Harvested Acreage	Acres	2,337,000	1928	5,000	2012	1866
Yield Per Acre	Bushels	80.0	2006	15.5	1934	
Total Production	Bushels	86,469,000	1928	345,000	2009	
Rye [2]						
Harvested Acreage	Acres	450,000	1918	2,000	1999	1866
Yield Per Acre	Bushels	38.0	1998	8.5	1896	
Total Production	Bushels	6,750,000	1918	44,000	1996	
All Hay						
Harvested Acreage	Acres	2,534,000	1922	560,000	2012	1866
Yield Per Acre	Tons	3.57	1998	0.60	1895	
Total Production	Tons	3,066,000	1918	840,000	1866	
Alfalfa Hay						
Harvested Acreage	Acres	775,000	1956	62,000	1919	1866
Yield Per Acre	Tons	4.10	2006	1.40	1936	
Total Production	Tons	1,763,000	2000	107,000	1919	

[1] All records reported for most recent year established.

[2] Estimates discontinued.

RECORD HIGHS & LOWS

CROPS: RECORD HIGHS & LOWS
ACREAGE, YIELD & PRODUCTION, INDIANA (continued)

Crop	Unit	Record High [1]		Record Low [1]		Year Series Began
		Quantity	Year	Quantity	Year	
All Tobacco [2]						
Harvested Acreage	Acres	30,000	1910	3,800	2000	1866
Yield Per Acre	Pounds	2,700	1970	400	1887	
Total Production	Pounds	24,900,000	1910	3,990,000	1936	
Potatoes [2]						
Harvested Acreage	Acres	116,000	1891	2,800	2002	1866
Yield Per Acre	Cwt	350	2004	18	1901	
Total Production	Cwt	5,746,000	1889	728,000	2002	
Peppermint Oil						
Harvested Acreage	Acres	27,000	1995	4,500	1963	1939
Yield Per Acre	Pounds	**60**	**2014**	18	1943	
Total Production	Pounds	1,104,000	1998	161,000	1960	
Spearmint Oil						
Harvested Acreage	Acres	15,200	1948	1,400	2008	1939
Yield Per Acre	Pounds	78	2010	24	1974	
Total Production	Pounds	532,000	1948	43,000	1939	
Cucumbers for Processing						
Harvested Acreage	Acres	12,500	1930	660	1981	1918
Yield Per Acre	Tons	11.71	1985	0.53	1932	
Total Production	Tons	20,400	1930	1,580	1932	
Tomatoes for Fresh Market						
Harvested Acreage	Acres	6,600	1931	**700**	**2012**	1918
Yield Per Acre	Cwt	**185**	**2014**	45	1934	
Total Production	Cwt	428,000	1925	108,000	2010	
Tomatoes for Processing						
Harvested Acreage	Acres	97,300	1935	5,700	1981	1918
Yield Per Acre	Tons	**37.00**	**2014**	2.90	1923	
Total Production	Tons	486,000	1941	83,390	1981	
Apples, Commercial						
Total Production	Pounds	400,608,000	1915	4,500,000	2012	1909
Peaches [2]						
Total Production	Pounds	62,064,000	1931	(3)		1909

[1] All records reported for most recent year established.
[2] Estimates discontinued.
[3] Virtually no production because of freeze damage in 1982, 1985 and 1994.

CROP SUMMARY

CORN FORECAST AND FINAL YIELD
INDIANA, 1991-2014

Year	August Forecast	September Forecast	October Forecast	November Forecast	Final Yield Per Acre
	Yield (Bu)	Yield (Bu)	Yield (Bu)	Yield (Bu)	(Bushels)
1991	98	93	94	94	92
1992	130	130	133	143	147
1993	140	136	133	128	132
1994	132	132	137	141	144
1995	135	125	119	116	113
1996	118	118	120	124	123
1997	127	122	120	120	122
1998	136	139	137	137	137
1999	130	128	128	130	132
2000	155	155	151	147	146
2001	147	152	160	160	156
2002	124	119	117	117	121
2003	144	145	148	150	146
2004	156	157	167	169	168
2005	145	149	149	151	154
2006	167	167	165	159	157
2007	157	160	158	158	154
2008	164	162	160	160	160
2009	163	163	166	166	171
2010	176	170	160	160	157
2011	150	145	145	145	146
2012	100	100	100	100	99
2013	166	166	(1)	174	177
2014	**179**	**184**	**186**	**186**	**188**

[1] Data not available due to sequestration.

Corn Yield Trend
Indiana, 1970-2014

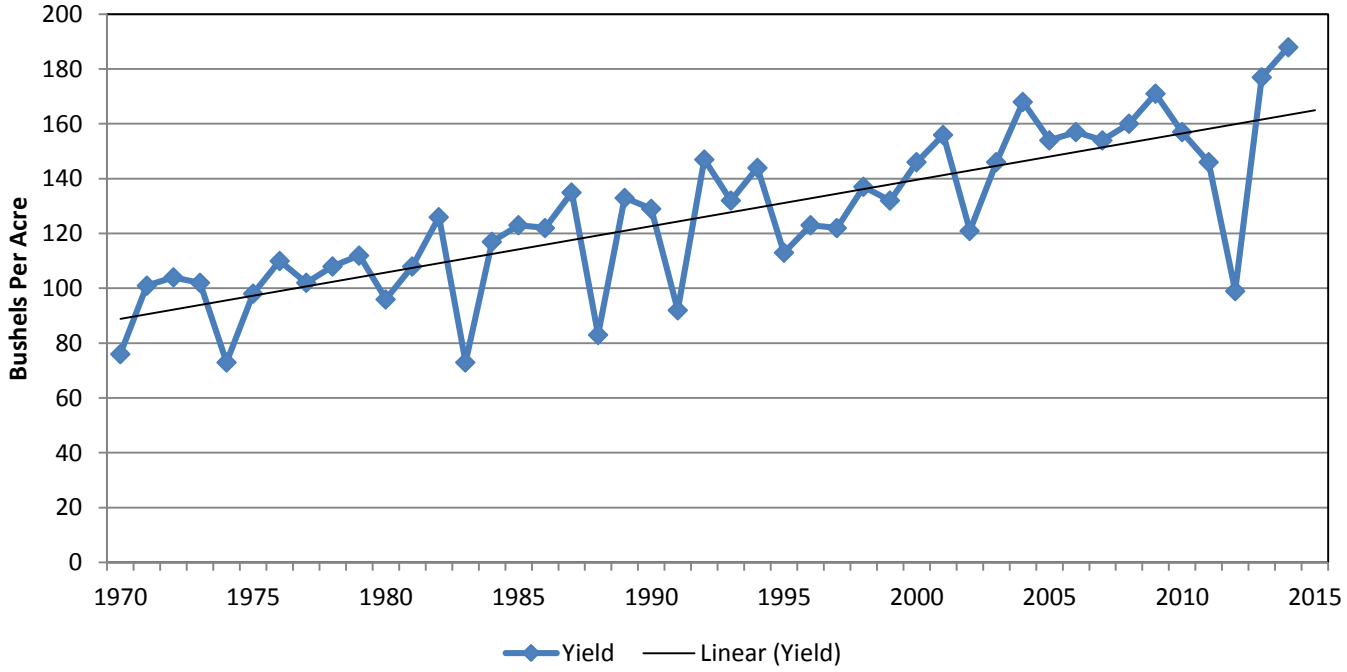

CROP SUMMARY

SOYBEAN FORECAST AND FINAL YIELD
INDIANA, 1992-2014

Year	August Forecast	September Forecast	October Forecast	November Forecast	Final Yield Per Acre
	Yield (Bu)	Yield (Bu)	Yield (Bu)	Yield (Bu)	(Bushels)
1991	35.0	35.0	38.0	39.0	39.0
1992	41.0	41.0	41.0	42.0	43.0
1993	45.0	47.0	47.0	45.0	46.0
1994	43.0	43.0	46.0	46.0	47.0
1995	43.0	44.0	40.0	39.0	39.5
1996	35.0	35.0	38.0	39.0	38.0
1997	44.0	42.0	42.0	44.0	43.5
1998	45.0	45.0	42.0	42.0	42.0
1999	41.0	40.0	39.0	38.0	39.0
2000	46.0	46.0	46.0	46.0	46.0
2001	46.0	48.0	49.0	49.0	49.0
2002	41.0	41.0	40.0	41.0	41.5
2003	43.0	43.0	40.0	38.0	38.0
2004	45.0	45.0	51.0	53.0	51.5
2005	46.0	45.0	46.0	48.0	49.0
2006	49.0	50.0	51.0	51.0	50.0
2007	47.0	43.0	43.0	44.0	46.0
2008	46.0	43.0	42.0	44.0	45.0
2009	45.0	43.0	43.0	46.0	49.0
2010	49.0	50.0	50.0	50.0	48.5
2011	43.0	42.0	42.0	42.0	45.5
2012	37.0	37.0	41.0	44.0	44.0
2013	50.0	48.0	(1)	50.0	51.5
2014	**51.0**	**52.0**	**54.0**	**54.0**	**56.0**

[1] Data not available due to sequestration.

Soybean Yield Trend
Indiana, 1970-2014

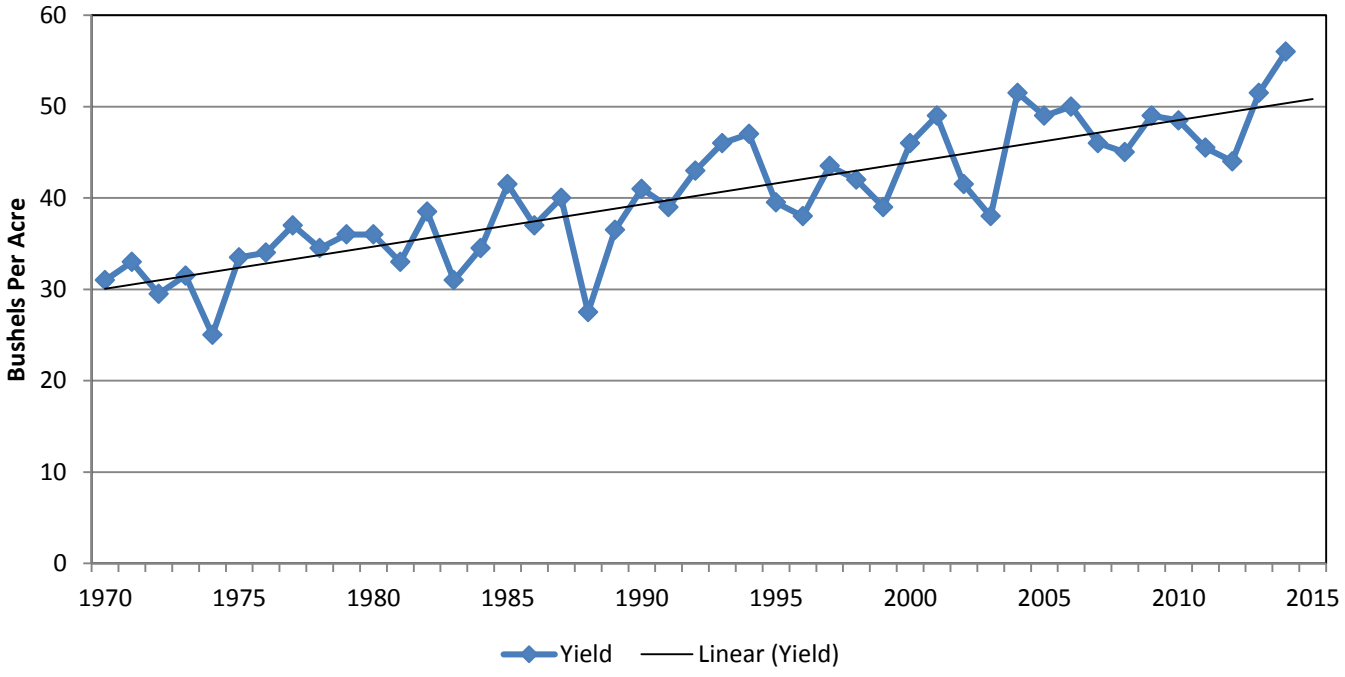

CROP SUMMARY

FIELD CROP SUMMARY: ACREAGE, YIELD, PRODUCTION & VALUE INDIANA, 2010-2014

Year	Acreage Planted All Purposes	Acreage Harvested	Yield Per Harvested Acre	Production	Price Per Unit [1]	Value of Production
	Thousands			Thousands	Dollars	Thousand Dollars
			All Corn			
2010	5,900	---	---	---	---	---
2011	5,900	---	---	---	---	---
2012	6,250	---	---	---	---	---
2013	6,000	---	---	---	---	---
2014	5,900	---	---	---	---	---
			Corn for Grain (Bushels)			
2010	---	5,720	157.0	898,040	5.38	4,831,455
2011	---	5,750	146.0	839,500	6.31	5,297,245
2012	---	6,030	99.0	596,970	7.23	4,316,093
2013	---	5,830	177.0	1,031,910	4.47	4,612,638
2014	---	5,770	188.0	1,084,760	3.60	3,905,136
			Corn for Silage (Tons)			
2009	---	130	21.0	2,730	---	---
2011	---	120	20.0	2,400	---	---
2012	---	170	13.0	2,210	---	---
2013	---	130	23.0	2,990	---	---
2014	---	100	22.0	2,200	---	---
			Soybeans (Bushels)			
2010	5,350	5,330	48.5	258,505	11.50	2,972,808
2011	5,300	5,290	45.5	240,695	12.70	3,056,827
2012	5,150	5,120	44.0	225,280	14.70	3,311,616
2013	5,200	5,190	51.5	267,285	13.20	3,528,162
2014	5,500	5,490	56.0	307,440	10.30	3,166,632
			Wheat (Bushels)			
2010	250	235	60.0	14,100	5.12	72,192
2011	430	405	62.0	25,110	6.53	163,968
2012	330	285	67.0	19,095	7.28	139,012
2013	460	435	73.0	31,755	6.42	203,867
2014	390	335	76.0	25,460	5.15	131,119
			Oats (Bushels)			
2010	20	9	66.0	594	3.90	2,317
2011	15	8	61.0	488	4.25	2,074
2012	15	5	70.0	350	4.39	1,537
2013	20	10	71.0	710	4.25	3,018
2014	20	10	74.0	740	4.55	3,367

[1] Price for latest year shown is preliminary. It includes an allowance for marketings from December through the remainder of the marketing year.

CROP SUMMARY

FIELD CROP SUMMARY: ACREAGE, YIELD, PRODUCTION & VALUE INDIANA, 2010-2014 [1] (continued)

Year	Acreage Planted All Purposes	Acreage Harvested	Yield Per Harvested Acre	Production	Price Per Unit [1]	Value of Production
	Thousands			Thousands	Dollars	Thousand Dollars
			Popcorn (Pounds)			
2010	65	63	4,700	296,100	0.161	47,672
2011	71	69	4,000	276,000	0.258	71,208
2012	86	85	3,000	255,000	0.255	65,025
2013	81	80	4,600	372,600	0.217	80,854
2014	**93**	**91**	**4,800**	**436,800**	**0.192**	**83,866**
			All Hay (Tons)			
2010	---	620	2.88	1,784	115.00	208,904
2011	---	630	2.83	1,785	163.00	269,675
2012	---	560	2.36	1,324	219.00	281,886
2013	---	640	2.80	1,792	178.00	305,508
2014	**---**	**600**	**3.25**	**1,950**	**146.00**	**280,920**
			Alfalfa Hay (Tons)			
2010	---	300	3.60	1,080	139.00	150,120
2011	---	280	4.00	1,120	182.00	203,840
2012	---	260	2.90	754	234.00	176,436
2013	---	280	3.70	1,036	192.00	198,912
2014	**---**	**240**	**4.00**	**960**	**173.00**	**166,080**
			All Other Hay (Tons)			
2010	---	320	2.20	704	83.50	58,784
2011	---	350	1.90	665	99.00	65,835
2012	---	300	1.90	570	185.00	105,450
2013	---	360	2.10	756	141.00	106,596
2014	**---**	**360**	**2.75**	**990**	**116.00**	**114,840**
			Peppermint Oil (Pounds)			
2010	---	10.0	60	600	25.00	15,000
2011	---	10.5	57	599	27.70	16,592
2012	---	10.0	51	510	28.00	14,280
2013	---	8.5	50	425	27.60	11,730
2014	**---**	**8.5**	**60**	**510**	**26.00**	**13,260**
			Spearmint Oil (Pounds)			
2010	---	1.8	78	140	16.60	2,324
2011	---	1.9	71	135	20.00	2,700
2012	---	3.2	70	224	20.30	4,547
2013	---	3.6	73	263	20.10	5,286
2014	**---**	**3.7**	**61**	**226**	**26.00**	**5,876**

[1] Price for latest year shown is preliminary. It includes an allowance for marketings from December through the remainder of the marketing year.

CROP SUMMARY

VEGETABLE CROP SUMMARY: ACREAGE, YIELD, PRODUCTION & VALUE INDIANA, 2010-2014

Year	Acreage Planted All Purposes	Acreage Harvested	Yield Per Harvested Acre	Production	Price Per Unit [1]	Value of Production
	Acres			Thousands	Dollars	Thousand Dollars
			Cantaloupe for Fresh Market (Cwt.)			
2010	2,400	2,300	170	391	15.80	6,178
2011	2,700	2,600	220	572	22.20	12,698
2012	2,500	2,100	220	462	22.70	10,487
2013	2,100	2,000	230	460	25.00	11,500
2014	**1,900**	**1,800**	**220**	**396**	**15.10**	**5,980**
			Cucumbers for Processing (Tons)			
2010	1,500	1,200	6.25	7.50	366.00	2,745
2011	1,200	830	3.00	2.49	358.00	891
2012	1,200	1,000	2.50	2.50	360.00	900
2013	2,000	1,900	3.00	5.70	350.00	1,995
2014	**2,400**	**2,300**	**5.00**	**11.50**	**320.00**	**3,680**
			Snap Beans for Processing (Tons)			
2010	5,600	5,500	3.09	17.00	284.00	4,824
2011	4,800	4,600	2.67	12.28	298.00	3,658
2012	5,100	5,000	3.15	15.75	230.00	3,630
2013	5,100	5,000	2.90	14.52	247.00	3,587
2014	**4,900**	**4,700**	**3.00**	**14.10**	**210.00**	**2,961**
			Sweet Corn for Fresh Market (Cwt.)			
2010	6,800	6,500	92	598	24.00	14,352
2011	6,100	5,600	67	375	47.80	17,925
2012	5,600	4,800	55	264	33.90	8,950
2013	5,600	5,300	66	350	42.60	14,910
2014	**5,500**	**5,300**	**83**	**440**	**29.90**	**13,156**
			Tomatoes for Fresh Market (Cwt.)			
2010	1,000	900	120	108	78.00	8,424
2011	1,000	760	110	84	50.00	4,200
2012	1,100	700	160	112	68.00	7,616
2013	1,000	900	170	153	77.00	11,781
2014	**850**	**820**	**185**	**152**	**48.80**	**7,418**
			Tomatoes for Processing (Tons)			
2010	9,600	9,600	21.40	205.44	105.00	21,571
2011	9,000	9,000	24.89	224.01	113.00	25,313
2012	9,100	9,000	28.85	259.65	118.00	30,639
2013	8,800	8,700	31.00	269.70	121.00	32,634
2014	**9,500**	**9,300**	**37.00**	**344.10**	**114.00**	**39,227**
			Watermelon for Fresh Market (Cwt.)			
2010	7,300	7,100	400	2,840	11.40	32,376
2011	6,900	6,800	420	2,856	11.40	32,558
2012	6,800	6,500	360	2,340	11.80	27,612
2013	7,400	7,100	340	2,414	12.50	30,175
2014	**7,800**	**7,600**	**390**	**2,964**	**9.00**	**26,676**

[1] Price for latest year shown is preliminary. It includes an allowance for marketings from December through the remainder of the marketing year.

[2] State level data not available.

CROP SUMMARY

FRUIT CROP SUMMARY: PRODUCTION, PRICE & VALUE INDIANA, 2010-2014

Year	Total Production	Utilized Production [1]	Price Per Unit [2]	Value of Utilized Production [2]
	Million Pounds		Dollars	Thousand Dollars
		Apples, Commercial (Pound)		
2010	26.0	24.0	0.403	9,672
2011	20.0	18.0	0.398	7,166
2012	4.5	4.5	0.396	1,784
2013	30.0	27.0	0.387	10,438
2014	**17.1**	**16.0**	**0.430**	**6,880**
		Apples, Fresh Market (Pound)		
2010	---	19.0	0.484	9,196
2011	---	13.0	0.507	6,591
2012	**---**	3.0	0.537	1,611
2013	---	17.0	0.550	9,350
2014	**---**	**9.0**	**0.680**	**6,120**
		Apples, Processed (Ton)		
2010	---	5.0	190.00	476
2011	---	5.0	230.00	575
2012	**---**	1.5	231.00	173
2013	---	10.0	218.00	1,088
2014	**---**	**7.0**	**217.00**	**760**
		Blueberries (Pound)		
2010	3.6	3.6	1.190	4,272
2011	1.6	1.6	1.800	2,880
2012	1.5	1.5	1.880	2,820
2013	3.0	3.0	1.430	4,300
2014	**2.0**	**2.0**	**1.770**	**3,542**

[1] Excludes mature fruit not harvested for economic reasons and excess cullage of harvested fruit.
[2] Price for latest year shown is preliminary. It includes an allowance for marketings from December through the remainder of the marketing year.

GRAIN & HAY STOCKS

CORN AND SOYBEANS STOCKS: ON-FARMS AND OFF-FARMS INDIANA, 2009-2014

Crop Year	Production For Grain	On-Farms				Off-Farms			
		Dec 1	Mar 1 Following	Jun 1 Following	Sep 1 Following	Dec 1	Mar 1 Following	Jun 1 Following	Sep 1 Following
				Thousand Bushels					
				Corn					
2009	933,660	570,000	300,000	140,000	18,000	187,234	180,804	109,844	55,439
2010	898,040	480,000	230,000	93,000	13,500	181,276	174,421	105,185	44,778
2011	839,500	475,000	205,000	96,000	17,500	186,834	194,612	122,456	50,626
2012	596,970	270,000	145,000	63,000	13,000	193,199	169,081	96,815	25,632
2013	1,031,910	610,000	290,000	140,000	19,000	274,879	248,308	167,213	58,081
2014	**1,084,760**	**620,000**	**400,000**	**160,000**		**295,983**	**248,921**	**163,369**	
				Soybeans					
2009	266,560	120,000	52,000	15,000	800	68,788	42,517	17,265	5,541
2010	258,505	105,000	42,000	14,500	2,000	59,463	52,811	26,337	8,687
2011	240,695	110,000	48,000	15,500	1,750	67,600	56,564	37,851	9,771
2012	225,280	85,000	37,000	13,000	1,600	64,138	34,484	18,937	6,857
2013	267,285	110,000	38,000	10,500	1,200	73,315	34,402	21,806	7,908
2014	**307,440**	**135,000**	**63,000**	**21,500**		**88,670**	**57,420**	**31,070**	

CORN AND SOYBEANS STOCKS: TOTAL ALL POSITIONS INDIANA, 2009-2014

Crop Year	Production for Grain	Total All Positions			
		December 1	March 1 Following	June 1 Following	September 1 Following
			Thousand Bushels		
			Corn		
2009	933,660	757,234	480,804	249,844	73,439
2010	898,040	661,276	404,421	198,185	58,278
2011	839,500	661,834	399,612	218,456	68,126
2012	596,970	463,199	314,081	159,815	38,632
2013	1,031,910	884,879	538,308	307,213	77,081
2014	**1,084,760**	**915,983**	**648,921**	**323,369**	
			Soybeans		
2009	266,560	188,788	94,517	32,265	6,341
2010	258,505	164,463	94,811	40,837	10,687
2011	238,050	177,600	104,564	53,351	11,521
2012	225,280	149,138	71,484	31,937	8,457
2013	267,285	183,315	72,402	32,306	9,108
2014	**307,440**	**223,670**	**120,420**	**52,570**	

GRAIN & HAY STOCKS

SMALL GRAINS STOCKS: ON-FARMS AND OFF-FARMS INDIANA, 2009-2014

Crop Year	Production	On-Farms				Off-Farms			
		Sep 1	Dec 1	Mar 1 Following	Jun 1 Following	Sep 1	Dec 1	Mar 1 Following	Jun 1 Following
				Thousand Bushels					
				Oats					
2009	345	*	*	*	*	92	79	94	99
2010	594	*	*	*	*	97	84	91	88
2011	488	*	*	*	*	80	71	72	80
2012	350	*	*	*	*	108	80	110	72
2013	710	*	*	*	*	86	99	85	53
2014	**740**	*	*	*	*	**63**	**76**	**146**	**50**
				Wheat					
2009	30,150	3,000	1,500	1,000	400	31,140	30,192	31,500	28,022
2010	14,100	600	500	360	80	32,987	37,069	36,675	25,155
2011	25,110	1,900	1,050	550	100	35,667	36,892	34,653	32,287
2012	19,095	1,600	650	550	350	44,171	44,533	33,704	24,095
2013	31,755	4,600	2,000	600	230	41,396	32,591	23,937	15,107
2014	**25,460**	**2,300**	**1,400**	**350**	**40**	**35,951**	**32,579**	**29,580**	**22,107**

* Not published.

SMALL GRAINS STOCKS: TOTAL ALL POSITIONS INDIANA, 2009-2014

Crop Year	Production	Total All Positions			
		September 1	December 1	March 1 Following	June 1 Following
			Thousand Bushels		
			Oats		
2008	375	*	*	*	*
2009	345	*	*	*	*
2010	594	*	*	*	*
2011	488	*	*	*	*
2012	350	*	*	*	*
2013	710	*	*	*	*
2014	**740**	*	*	*	*
			Wheat		
2008	39,330	29,254	27,272	23,234	17,937
2009	30,150	34,140	31,692	32,500	28,422
2010	14,100	33,587	37,569	37,035	25,235
2011	25,110	37,567	37,942	35,203	32,387
2012	19,095	45,771	45,183	34,254	24,445
2013	31,755	45,996	34,591	24,537	15,337
2014	**25,460**	**38,251**	**33,979**	**29,930**	**22,147**

* Not published.

GRAIN & HAY STOCKS

GRAIN STORAGE CAPACITY
INDIANA, DECEMBER 1, 2009-2014

Date	On - Farm Rated Capacity	Off - Farm Rated Capacity	Facilities
	Thousand Bushels		Number
2009	770,000	425,200	410
2010	770,000	442,800	410
2011	800,000	463,600	405
2012	800,000	467,900	400
2013	830,000	478,700	380
2014	**830,000**	**510,000**	**380**

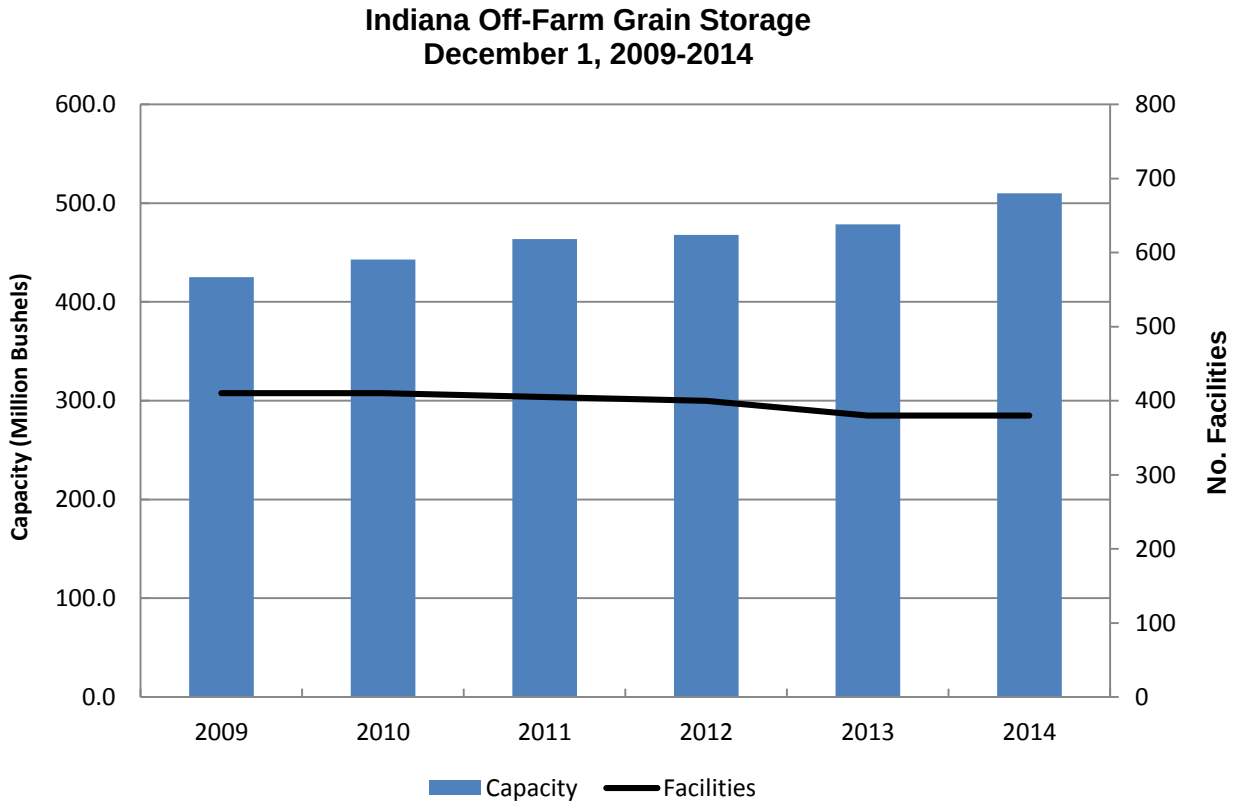

GRAIN & HAY STOCKS

HAY STOCKS: PRODUCTION OF HAY, TOTAL SUPPLY, AND DISAPPEARANCE ON INDIANA FARMS, 2009-2014

Crop Year	All Hay Production	Stocks of Hay on Farms		Total Hay Supply (Production Plus May 1 Carryover)	Disappearance of Hay (Total Supply Minus May Stocks)
		December 1	May 1 Following Year		
			Thousand Tons		
2009	1,720	1,360	198	1,905	1,707
2010	1,784	1,130	225	1,982	1,757
2011	1,785	1,220	165	2,010	1,845
2012	1,324	810	110	1,489	1,379
2013	1,792	1,040	200	1,902	1,702
2014	**1,950**	**1,070**	**320**	**2,150**	**1,830**

"Hay Barn"
Photographer ~~ Emily Brewer
Age 11, Danville, IN

PASTURE CONDITION MONTHLY, INDIANA, 2014

Month	Very Poor	Poor	Fair	Good	Excellent
			Percent		
May	1	6	26	54	13
June	1	5	24	53	17
July	1	6	26	52	15
August	3	9	32	45	11
September	3	7	31	47	12
October	2	7	32	47	12

FARM MARKETINGS

FARM MARKETING OF FIELD CROPS
PERCENT OF OPEN MARKET FARM SALES, BY MARKETING YEAR MONTHS
INDIANA, 2008-2014

Year	Sep	Oct	Nov	Dec	Jan	Feb	Mar	Apr	May	Jun	Jul	Aug
						Corn						
2008-09	4	16	11	6	16	7	9	6	7	6	5	7
2009-10	4	7	19	8	15	6	9	6	7	5	8	6
2010-11	15	13	5	7	18	8	10	6	6	5	4	3
2011-12	4	17	15	8	16	9	7	4	5	7	5	3
2012-13	11	17	11	7	14	6	8	7	4	5	7	3
2013-14	**3**	**15**	**10**	**7**	**14**	**10**	**12**	**8**	4	**5**	**7**	**5**
						Soybeans						
2008-09	8	20	5	6	17	9	10	9	6	3	4	3
2009-10	6	23	14	6	18	6	8	5	3	4	4	3
2010-11	28	18	3	6	18	7	5	3	3	3	3	3
2011-12	3	28	8	5	15	11	9	5	5	4	4	3
2012-13	6	31	8	7	15	7	5	5	6	3	4	3
2013-14	**8**	**23**	**10**	**9**	**19**	**10**	**6**	**4**	**2**	**3**	**3**	**3**

Year	Jun	Jul	Aug	Sep	Oct	Nov	Dec	Jan	Feb	Mar	Apr	May
						Wheat						
2008-09	10	46	6	6	---	1	2	---	4	11	4	3
2009-10	26	44	11	3	1	1	2	8	1	1	1	1
2010-11	27	57	7	3	---	---	1	1	1	1	1	1
2011-12	27	39	11	3	1	1	3	6	4	2	1	2
2012-13	61	21	7	4	1	---	---	2	1	1	1	1
2013-14	**12**	**49**	**11**	**5**	**4**	**1**	**2**	**7**	**1**	**5**	**2**	**1**

ROW SPACING & BIOTECHNOLOGY

CORN FOR GRAIN AND SOYBEANS PLANT POPULATION AND AVERAGE WIDTH INDIANA, 2009-2014 [1]

Year	Corn for Grain				Soybeans		
	Number of Samples	Average Row Width In Inches	Plants Per Acre	Number of Ears Per Acre	Number of Samples	Average Row Width In Inches	Number of Pods Per 18 Sq. Ft.
2009	152	29.7	28,350	27,950	159	14.9	1,594
2010	136	29.9	28,350	27,750	153	14.6	1,879
2011	136	30.0	29,150	27,750	138	14.8	1,635
2012	131	30.4	29,200	26,150	140	15.9	1,396
2013	112	29.7	30,450	29,850	137	16.0	1,705
2014	**134**	**29.7**	**30,850**	**30,450**	**143**	**16.0**	**1,660**

[1] Data from Objective Yield Survey.

BIOTECHNOLOGY VARIETIES

The National Agricultural Statistics Service conducts the June Agricultural Survey in all States each year. Randomly selected farmers across Indiana are asked if they planted corn or soybean seeds that, through biotechnology, are resistant to herbicides, insects, or both. Conventionally bred herbicide resistant varieties were excluded. Insect resistant varieties include only those containing bacillus thuringiensis (Bt). Stacked gene varieties include those containing biotech traits for both herbicide and insect resistance.

BIOTECHNOLOGY VARIETIES, PERCENT OF ALL PLANTED ACRES INDIANA, 2009-2014

Year	Corn					Soybeans		
	Acres Planted	Insect Resistant (Bt)	Herbicide Resistant	Stacked Gene Varieties	All Biotech Varieties	Acres Planted	Herbicide Resistant	All Biotech Varieties
	(000) Acres	Percent				(000) Acres	Percent	
2009	5,600	7	17	55	79	5,450	94	94
2010	5,900	7	20	56	83	5,350	95	95
2011	5,900	7	22	56	85	5,300	96	96
2012	6,250	9	15	60	84	5,150	93	93
2013	6,000	2	10	73	85	5,200	90	90
2014	**6,000**	**2**	**8**	**78**	**88**	**5,500**	**92**	**92**

FERTILIZER USAGE

CLASSIFIED FERTILIZER SALES INDIANA, 2009-2014 [1]

Year by Seasons [2]	Total Tons Fertilizer	Tons Based on Actual Nutrients		
		N	P_2O_5	K_2O
2009 Fall	773,940	133,945	83,483	153,957
2010 Spring	646,640	154,304	53,932	80,129
2009-2010 Total	1,420,580	288,249	137,415	234,086
2010 Fall	1,147,549	130,200	107,985	224,684
2011 Spring	1,608,020	438,922	109,234	164,733
2010-2011 Total	2,755,569	569,122	217,219	389,417
2011 Fall	832,884	147,586	90,097	168,880
2012 Spring	1,944,428	534,332	145,279	233,639
2011-2012 Total	2,777,312	681,918	235,376	402,519
2012 Fall	834,161	113,148	100,400	205,691
2013 Spring	1,813,080	497,102	124,948	192,020
2012-2013 Total	2,647,241	610,250	225,348	397,711
2013 Fall	877,050	123,181	104,870	209,205
2014 Spring	1,966,617	524,147	138,965	227,382
2013-2014 Total	2,843,667	647,328	243,835	436,587
2014 Fall	616,941	83,790	68,491	135,770

[1] Data from Indiana State Chemist, Department of Biochemistry, Purdue University.
[2] The spring season includes January 1 through June 30 and the fall season includes July 1 through December 31.

"Old Barn"
Photographer ~~ Kennady Sloniger
Age 12, Fowler, IN



CROP PRODUCTION COSTS

CORN AND SOYBEAN PRODUCTION COSTS AND RETURNS [1]
HEARTLAND REGION [2], 2013-2014

Item	Corn [3]		Soybeans [4]	
	2013	**2014**	2013	**2014**
	(Dollars per Planted Acre)			
Total, Gross Value of Production (Excluding Direct Government Payments)	757.70	628.58	603.90	554.37
Operating Costs:				
Seed	104.96	108.41	57.24	57.83
Fertilizer [5]	161.58	156.78	36.98	36.28
Chemicals	29.40	29.94	27.32	26.54
Custom Operations [6]	16.47	16.93	8.99	9.24
Fuel, Lube, and Electricity	27.62	28.20	16.73	16.73
Repairs	23.34	23.79	19.09	19.46
Interest on Operating Capital	0.16	.12	0.07	0.05
Total, Operating Costs	363.53	364.17	166.42	166.13
Allocated Overhead:				
Hired Labor	2.81	2.86	1.74	1.77
Opportunity Cost of Unpaid Labor	21.76	22.17	15.71	16.01
Capital Recovery of Machinery and Equipment	93.06	95.64	76.96	79.10
Opportunity Cost of Land (rental rate)	200.65	208.03	185.22	192.03
Taxes and Insurance	8.42	8.58	10.16	10.36
General Farm Overhead	18.63	18.98	17.99	18.34
Total, Allocated Overhead	345.33	356.26	307.78	317.61
Total, Costs Listed	708.86	720.43	474.20	483.74
Value of Production Less Total Costs Listed	48.84	-91.85	129.70	70.63
Value of Production Less Operating Costs	394.17	264.41	437.48	388.24
Supporting Information:				
Yield (bushels per planted acre)	165	179	45	51
Price (dollars per bushel at harvest)	4.59	3.51	13.42	10.87
Enterprise size (planted acres)	313	313	268	268
Production Practices				
Irrigated (percent)	5	5	5	5
Dryland (percent)	95	95	95	95

[1] Excluding Government Payments.
[2] Heartland Region includes: Illinois, Indiana, Iowa, Western Kentucky, Southern and Western Minnesota, North and Central Missouri, Northeastern Nebraska, Western Ohio, and Southeastern North Dakota.
[3] Corn: Developed from survey base year, 2010.
[4] Soybeans: Developed from survey base year, 2012.
[5] Cost of commercial fertilizers, soil conditioners, and manure.
[6] Cost of custom operations, technical services and commercial drying.

Source: Economic Research Service

LIVESTOCK

"Chicken"
Photographer ~~ Lauren Koester
Age 18, Brookville, IN

"Bella the Calf"
Photographer ~~ Bailee Wolfenbarger
Age 14, New Carlisle, IN

LIVESTOCK HIGHLIGHTS
HOGS & PIGS
CATTLE & DAIRY PRODUCTS
SHEEP & GOATS
POULTRY & OTHER LIVESTOCK
LIVESTOCK PRODUCTION COSTS

LIVESTOCK HIGHLIGHTS

HOG AND PIG numbers (December 1, 2014), at 3.70 million, were up 1 percent from a year earlier. The average value per head increased from $140.00 in 2013 to $145.00 in 2014. This raised the total inventory value to $536.5 million, 5 percent above a year ago. Indiana remained in fifth place in the nation for the number of hogs on hand December 1, 2014.

CATTLE inventory numbers, at 870,000, were up 1 percent from January 1, 2014 while value per head, at $1,430 was $320 above the previous year. Total cattle inventory value, at $1.2 billion, increased 30 percent from the $954.6 million last year. Cows and heifers that have calved totaled 380,000 head, up 4 percent from a year earlier. Of this total, 199,000 were beef cows, up 6 percent; and 181,000 were milk cows, up 2 percent from the previous year.

Total **SHEEP** inventory, at 50,000 head for January 1, 2015, was unchanged from a year earlier. Breeding sheep totaled 43,000 head. Average value per head at $232.00, was down $2.00 from 2014. Total inventory value at $11.6 million was 1 percent below the previous year.

Total **CHICKEN** inventory, excluding broilers, on December 1, 2014, at 34.6 million birds, was down 3 percent from last year. With this inventory, Indiana held on to third place in the nation for total chickens, excluding broilers, and for layers (26.9 million). The total value of the chicken inventory was $100.2 million, up 31 percent from 2013. The value per bird, at $2.90 was up $0.80 from the previous year.

LIVESTOCK INVENTORY NUMBERS, INDIANA
RECORD HIGHS AND LOWS

Species	Record High		Record Low		Year Series Began
	Number of Head	Year	Number of Head	Year	
All Hogs	5,393,000	1962	2,475,000	1893	1866
Hog Breeding Herd	721,000	1963	280,000	2013	1963
All Cattle and Calves	2,225,000	1976	810,000	2013	1867
Milk Cows and Heifers that have Calved [1]	848,000	1945	135,000	1998	1867
Beef Cows and Heifers that have Calved [1]	618,000	1976	83,000	1925	1920
All Sheep and Lambs	985,000	1938	**50,000**	**2015**	1920
All Chickens Excluding Commercial Broilers	35,640,000	2013	13,963,000	1961	1924
Turkeys Raised	**19,000,000**	**2014**	141,000	1929	1929

[1] Prior to January 1, 1970, definition was milk cows and beef cows 2 years old and over.

HOGS AND PIGS

The total pig crop in 2014 was up 2 percent from the pig crop in 2013. Sows farrowed during the year was up 5 percent from the previous year, while litter rates decreased to 9.65. Hog and pig cash receipts totaled $1.3 billion, increasing by 14 percent from the previous year. Gross income of $1.35 billion (cash receipts plus value of home consumption) was up by 14 percent from the previous year.

NUMBER OF HOGS ON FARMS BY CLASS, INDIANA, DECEMBER 1, 2009-2014

Class of Livestock	2009	2010	2011	2012	2013	**2014 [1]**
			Thousand Head			
Hogs and Pigs	3,600	3,650	3,800	3,800	3,650	**3,700**
Breeding Stock	280	290	300	280	280	**290**
Market Hogs	3,320	3,360	3,500	3,520	3,370	**3,410**

[1] Preliminary.

NUMBER AND VALUE OF HOGS ON FARMS INDIANA, DECEMBER 1, 2009-2014

December 1	Hogs and Pigs	Average Value Per Head	Total Value
	Thousand Head	**Dollars**	**Thousand Dollars**
2009	3,600	84.00	302,400
2010	3,650	110.00	401,500
2011	3,800	120.00	456,000
2012	3,800	115.00	437,000
2013	3,650	140.00	511,000
2014 [1]	**3,700**	**145.00**	**536,500**

[1] Preliminary

HOGS AND PIGS INVENTORY INDIANA, DECEMBER 1, 2009-2014

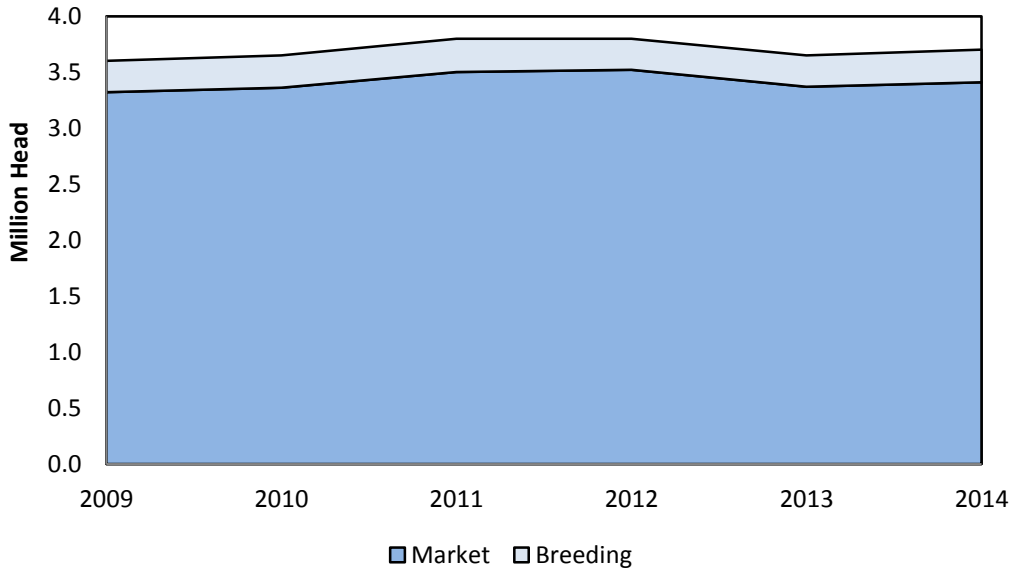

HOGS AND PIGS

NUMBER OF HOGS ON FARMS BY WEIGHT GROUPS BY QUARTER, INDIANA, 2009-2015

Year and Month	Total Breeding Herd	Market Hogs and Pigs					Total Inventory
		Under 50 Pounds	50-119 Pounds	120-179 Pounds	180 Lbs and Over	Total	
			Thousand Head				
March 1, 2009	270	1,140	940	620	580	3,280	3,550
June 1, 2009	270	1,100	1,040	630	560	3,330	3,600
September 1, 2009	280	1,140	970	600	610	3,320	3,600
December 1, 2009	280	1,080	970	640	630	3,320	3,600
March 1, 2010	290	1,120	880	640	620	3,260	3,550
June 1, 2010	290	1,090	1,000	640	630	3,360	3,650
September 1, 2010	290	1,070	1,000	680	610	3,360	3,650
December 1, 2010	290	1,040	950	670	700	3,360	3,650
March 1, 2011	290	1,060	860	630	710	3,260	3,550
June 1, 2011	300	1,070	1,020	690	670	3,450	3,750
September 1, 2011	300	1,140	1,060	660	640	3,500	3,800
December 1, 2011	300	1,160	990	630	720	3,500	3,800
March 1, 2012	290	1,060	910	720	720	3,410	3,700
June 1, 2012	280	1,080	1,090	680	670	3,520	3,800
September 1, 2012	280	1,070	1,080	660	710	3,520	3,800
December 1, 2012	280	1,040	1,010	710	760	3,520	3,800
March 1, 2013	270	960	970	660	690	3,280	3,550
June 1, 2013	270	1,010	990	630	600	3,230	3,500
September 1, 2013	270	1,080	1,040	640	670	3,430	3,700
December 1, 2013	280	1,010	900	650	810	3,370	3,650
March 1, 2014	270	890	880	620	690	3,080	3,350
June 1, 2014	270	890	980	580	780	3,230	3,500
September 1, 2014	280	1,040	960	620	700	3,320	3,600
December 1, 2014	290	1,040	950	660	760	3,410	3,700
March 1, 2015	280	990	970	710	800	3,470	3,750
June 1, 2015	270	940	950	670	770	3,330	3,600
September 1, 2015	**280**	**1,010**	**1,000**	**720**	**740**	**3,470**	**3,750**

HOGS AND PIGS

SOWS FARROWED AND PIG CROP BY QUARTER AND TOTAL, INDIANA, 2009-2015

Year	Spring		Fall		Total
	Dec [1] - Feb	Mar - May	Jun - Aug	Sep - Nov	
			Sows Farrowed (Thousands)		
2009	135	135	135	135	540
2010	140	145	145	145	575
2011	140	145	150	150	585
2012	140	145	150	140	575
2013	135	125	125	130	515
2014	120	125	145	150	540
2015	140	130	140		
			Pigs Per Litter		
2009	9.30	9.40	9.50	9.55	9.44
2010	9.40	9.60	9.40	9.60	9.50
2011	9.50	9.55	9.55	9.45	9.51
2012	9.50	9.75	9.70	9.95	9.73
2013	9.55	9.85	10.10	10.05	9.88
2014	9.20	9.25	9.80	10.20	9.65
2015	10.10	10.50	10.60		
			Pig Crop (Thousands)		
2009	1,256	1,269	1,283	1,289	5,097
2010	1,316	1,392	1,363	1,392	5,463
2011	1,330	1,385	1,433	1,418	5,566
2012	1,330	1,414	1,455	1,393	5,592
2013	1,289	1,231	1,263	1,307	5,090
2014	1,104	1,156	1,421	1,530	5,211
2015	1,414	1,365	1,484		

[1] December preceding year.

"Sow With Babies"
Photographer ~~ Benjamin Western
Age 19, Columbia City, IN

HOGS AND PIGS

HOG PRODUCTION AND DISPOSITION
INDIANA, 2009-2015

Year	On Hand Dec 1 Preceding Year	Spring		Fall		Inship-ments	Market-ings [1]	Farm Slaughter	Deaths
		Sows Farrowed	Pigs Born	Sows Farrowed	Pigs Born				
				Thousand Head					
2009	3,550	270	2,525	270	2,572	2,862	7,632	2	275
2010	3,600	285	2,708	290	2,755	2,632	7,753	2	290
2011	3,650	285	2,715	300	2,851	2,681	7,800	2	295
2012	3,800	285	2,744	290	2,848	2,692	7,947	2	335
2013	3,800	260	2,520	255	2,570	2,844	7,682	2	400
2014	3,650	245	2,260	195	2,951	2,846	7,674	2	390
2015	**3,700**	**270**	**2,779**						

[1] Includes custom slaughter for use on farms where produced and State outshipments, but excludes interfarm sales within the State.

HOG PRODUCTION AND INCOME
INDIANA, 2009-2014

Year	Production [1]	Marketings [2]	Price Per 100 Pounds	Cash Receipts [3]	Value Home Consumption	Gross Income
	Thousand Pounds		Dollars	Thousand Dollars		
2009	1,726,612	1,798,645	44.80	833,902	807	834,709
2010	1,753,822	1,798,817	54.60	1,023,169	986	1,024.155
2011	1,736,994	1,790,832	(4)	1,207,886	1,179	1,209,065
2012	1,753,128	1,790,980	(4)	1,189,024	1,158	1,190,182
2013	1,643,591	1,704,610	(4)	1,186,509	1,041	1,187,550
2014	1,639,654	1,699,250	(4)	1,347,350	1,194	1,348,544

[1] Adjustments made for changes in inventory and for inshipments.
[2] Excludes custom slaughter for use on farms where produced and interfarm sales within the State.
[3] Includes allowance for higher average price of state inshipments and outshipments of feeder pigs. Receipts from marketings and sale of farm slaughter.
[4] Data no longer published at state level.

HOGS AND PIGS

INSHIPMENTS OF FEEDER PIGS DIRECT FROM STATES BY STATE OF ORIGIN, REPORTED BY STATE VETERINARIAN: INDIANA, 2009-2014

State of Origin	2009	2010	2011	2012	2013	**2014**
			Number of Head			
Alabama	12,690	52,385	22,025	26,720	40,142	**850**
Arkansas	4,725	1,066	1,295	---	---	**---**
Colorado	(1)	---	---	---	---	**---**
Georgia	---	---	---	5,725	80,910	**49,550**
Idaho	7,818	---	---	---	---	**---**
Illinois	563,526	559,869	548,666	563,699	552,691	**454,675**
Iowa	35,037	33,090	9,713	(1)	(1)	**318**
Kansas	(1)	(1)	115	---	(1)	**460**
Kentucky	55,901	60,905	50,932	49,425	69,627	**72,952**
Michigan	297,335	232,684	212,477	218,506	170,855	**232,150**
Minnesota	1,280	---	---	---	---	**---**
Missouri	49,393	41,902	44,480	80,800	104,900	**48,057**
Nebraska	6,999	6,052	---	(1)	(1)	(1)
New York	4,585	---	---	---	---	**---**
North Carolina	888,938	718,659	761,330	806,835	744,570	**1,268,660**
North Dakota	60,548	---	600	---	320	(1)
Ohio	279,152	313,083	317,691	287,098	351,301	**302,490**
Oklahoma	202,607	221,814	322,429	293,312	353,194	**412,296**
Oregon	2,200	---	---	---	---	**---**
Pennsylvania	15,150	19,881	28,906	31,152	9,750	**5,665**
South Carolina	31,250	34,100	36,000	33,200	30,550	**33,190**
South Dakota	1,100	---	---	(1)	(1)	(1)
Tennessee	---	2,125	2,000	---	---	**---**
Texas	---	---	---	---	---	**---**
West Virginia	---	---	---	---	---	**---**
Wisconsin	6,862	4,230	5,926	7,300	(1)	**3,036**
Wyoming	---	---	48,861	108,410	125,850	**75,850**
Other States and Foreign	190,549	229,904	185,845	134,897	169,439	**185,872**
Total	2,717,645	2,531,749	2,599,291	2,647,079	2,804,099	**3,146,071**

[1] Combined in "Other States and Foreign".

INSHIPMENTS OF HOGS AND PIGS REPORTED BY STATE VETERINARIAN INDIANA, 2009-2014 [1]

Year	Jan	Feb	Mar	Apr	May	Jun	Jul	Aug	Sep	Oct	Nov	Dec	Total
						Number of Head							
2009	226,662	273,587	197,587	224,441	178,867	369,272	255,789	224,019	219,163	210,489	215,499	215,993	2,811,368
2010	198,987	199,886	214,338	225,868	199,194	259,304	180,486	250,104	252,406	230,809	185,929	217,294	2,614,605
2011	208,291	211,913	251,480	223,344	212,075	232,931	240,057	237,818	221,788	210,701	212,328	213,223	2,675,949
2012	219,325	185,833	197,347	246,238	238,591	219,271	229,389	253,951	245,984	234,066	208,619	210,721	2,689,335
2013	245,178	249,233	199,029	242,907	258,505	242,230	272,458	188,014	243,229	285,035	205,825	214,263	2,845,906
2014	**143,715**	**210,428**	**169,206**	**623,802**	**227,629**	**230,574**	**253,381**	**269,443**	**308,851**	**209,780**	**265,714**	**273,038**	**3,185,564**

[1] Includes both feeders and breeding stock.

HOGS AND PIGS

COMMERCIAL HOG SLAUGHTER BY MONTH, INDIANA, 2009-2014 [1]

Year	Jan	Feb	Mar	Apr	May	Jun	Jul	Aug	Sep	Oct	Nov	Dec	Total [2]
						Thousand Head							
2009	700.1	658.8	704.4	700.3	630.2	702.5	725.1	708.7	764.3	789.9	711.8	733.5	8,529.6
2010	682.5	663.0	692.9	727.3	651.3	727.8	684.4	721.3	723.5	747.3	776.1	752.0	8,549.3
2011	705.1	649.6	758.4	655.0	662.5	689.0	625.7	730.2	730.9	748.0	758.6	745.7	8,458.7
2012	702.9	686.2	714.0	655.6	713.2	637.8	635.7	790.4	725.9	826.2	755.5	704.2	8,547.5
2013	713.0	608.1	706.5	705.0	697.5	649.3	716.1	730.4	702.6	795.8	740.8	756.6	8,521.8
2014	**745.4**	**645.1**	**669.3**	**694.3**	**675.2**	**654.8**	**654.8**	**654.0**	**684.2**	**758.7**	**649.0**	**721.6**	**8,206.2**
						Average Live Weight							
2009	271	269	269	267	266	263	259	261	263	264	263	261	265
2010	263	262	263	264	264	263	260	259	263	271	273	273	265
2011	275	272	272	272	270	267	261	261	267	272	274	272	270
2012	272	271	271	271	270	265	262	263	263	267	270	269	268
2013	272	271	271	270	267	266	264	265	266	271	277	278	270
2014	**280**	**278**	**278**	**283**	**283**	**282**	**279**	**280**	**279**	**281**	**283**	**280**	**280**
						Total Live Weight (Thousand Pounds)							
2009	189,318	177,422	189,337	186,967	167,832	184,474	187,947	184,763	201,053	208,674	187,278	191,263	2,256,328
2010	179,263	173,628	182,390	191,926	171,641	191,263	177,944	186,777	190,286	202,466	212,144	205,475	2,265,202
2011	193,446	176,758	206,003	178,378	179,061	183,652	163,527	190,551	195,366	203,282	207,491	203,101	2,280,616
2012	190,897	185,924	193,256	177,842	192,229	168,670	166,564	207,712	191,047	220,847	203,911	189,648	2,288,547
2013	193,773	164,870	191,433	190,104	185,954	172,506	188,888	193,352	187,027	215,786	204,918	210,560	2,299,170
2014	**208,559**	**179,119**	**186,273**	**196,372**	**190,835**	**184,706**	**182,774**	**182,748**	**191,062**	**213,172**	**183,316**	**202,201**	**2,301,137**

[1] Includes custom slaughter, but excludes on-farm slaughter.
[2] Totals may not add due to rounding.

COMMERCIAL HOG SLAUGHTER NUMBER OF HEAD, INDIANA, 2009-2014

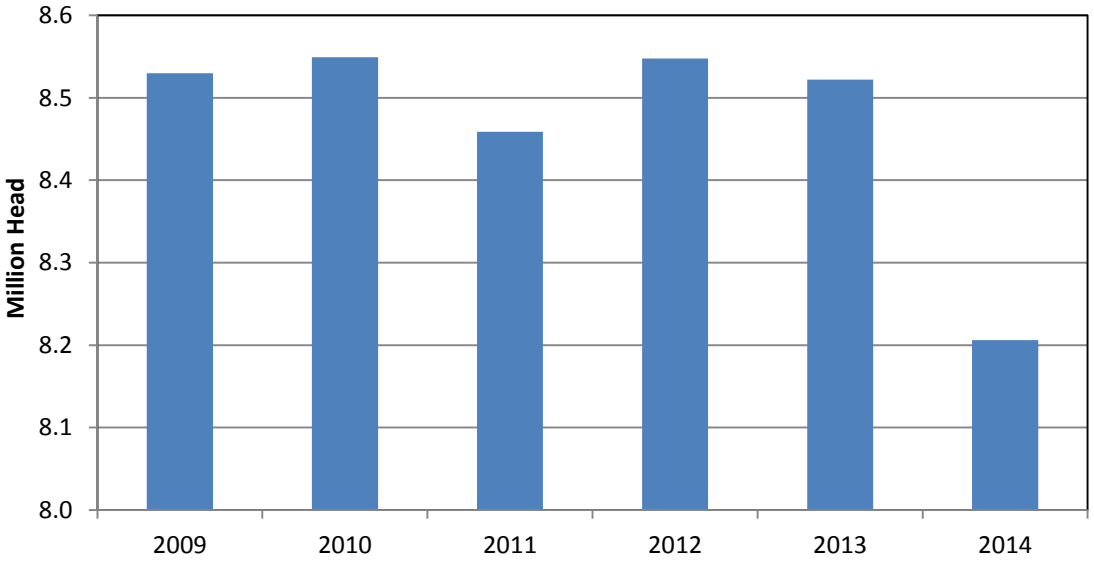

CATTLE AND DAIRY PRODUCTS

The total live weight of cattle and calves marketed during 2014 increased 13 percent from a year earlier. Cash receipts totaled $438 million, up 47 percent from the $298 million a year earlier. Gross income (cash receipts plus value of home consumption) increased 46 percent from a year earlier.

NUMBER OF CATTLE ON FARMS
INDIANA, JANUARY 1, 2010-2015

Class of Livestock	2010	2011	2012	2013	2014	**2015 [1]**
			Thousand Head			
Cattle and Calves	870	850	860	810	860	**870**
Cows and Heifers that have Calved	390	385	370	370	365	**380**
Beef Cows	221	213	195	196	187	**199**
Milk Cows	169	172	175	174	178	**181**
Heifers 500 Pounds and Over	167	167	160	140	160	**170**
For Beef Cow Replacement	42	35	31	39	39	**45**
For Milk Cow Replacement	70	62	70	55	68	**78**
Other Heifers	55	70	59	46	53	**47**
Steers 500 Pounds and Over	122	101	99	91	108	**118**
Bulls 500 Pounds and Over	19	18	21	19	17	**17**
Calves Under 500 Pounds	172	179	210	190	210	**185**

[1] Preliminary.

NUMBER AND VALUE OF CATTLE ON FARMS
INDIANA, JANUARY 1, 2010-2015

January 1	All Cattle and Calves	Average Value Per Head	Total Value
	Thousand Head	**Dollars**	**Thousand Dollars**
2010	870	870.00	756,900
2011	850	920.00	782,000
2012	860	1,000.00	860,000
2013	810	1,030.00	834,300
2014	860	1,110.00	954,600
2015 [1]	**870**	**1,430.00**	**1,244,100**

[1] Preliminary.

CATTLE AND DAIRY PRODUCTS

CATTLE AND CALVES PRODUCTION AND DISPOSITION INDIANA, 2009-2015

Year	On Hand January 1			Calf Crop	Inship-ments	Marketings [1]		Farm Slaughter	Deaths	
	All Cattle and Calves	Cattle and Calves on Feed	All Cows that have Calved			Cattle	Calves	Cattle and Calves	Cattle	Calves
	Thousand Head									
2009	860	115	380	335	88	265	111	4	13	20
2010	870	120	390	340	91	291	121	4	13	22
2011	850	125	385	310	80	221	116	4	15	24
2012	860	100	370	330	80	291	127	4	15	23
2013	810	82	370	325	97	228	102	4	15	23
2014	860	110	365	330	98	258	112	4	18	26
2015	**870**	**100**	**380**							

[1] Includes custom slaughter for use on farms where produced and State outshipments, but excludes interfarm sales within the State.

CATTLE AND CALVES PRODUCTION AND INCOME INDIANA, 2009-2014

Year	Production [1]	Marketings [2]	Price Per 100 Pounds		Cash Receipts [3]	Value Home Consumption	Gross Income
			Cattle	Calves			
	Thousand Pounds		Dollars		Thousand Dollars		
2009	273,664	289,550	73.80	96.40	218,615	10,965	229,580
2010	255,938	320,005	83.70	107.00	273,251	13,284	286,535
2011	203,901	247,680	(4)	(4)	251,282	15,655	266,937
2012	255,778	324,300	(4)	(4)	373,448	17,840	391,288
2013	238,627	255,200	(4)	(4)	298,408	14,563	312,971
2014	261,556	289,200	(4)	(4)	437,502	18,821	456,323

[1] Adjustments made for changes in inventory and for inshipments.
[2] Excludes custom slaughter for use on farms where produced and interfarm sales within the State.
[3] Receipts from marketings and sale of farm slaughter.
[4] Data no longer published at state level.

CATTLE AND DAIRY PRODUCTS

INSHIPMENTS OF FEEDER CATTLE AND CALVES DIRECT FROM STATES BY STATE OF ORIGIN, REPORTED BY STATE VETERINARIAN: INDIANA, 2009-2014 [1]

State of Origin	2009	2010	2011	2012	2013	**2014**
			Number of Head			
Alabama	959	932	736	1,027	1,591	**511**
Arkansas	187	(2)	(2)	(2)	(2)	**130**
California	(2)	(2)	(2)	914	(2)	**(2)**
Colorado	107	197	(2)	235	(2)	**334**
Florida	590	161	(2)	(2)	(2)	**---**
Georgia	1,013	1,869	1,106	594	270	**621**
Illinois	625	1,249	514	555	2,000	**2,107**
Iowa	(2)	172	(2)	(2)	(2)	**556**
Kansas	(2)	(2)	261	(2)	---	**(2)**
Kentucky	3,577	3,948	2,044	2,677	1,554	**2,932**
Michigan	10,720	14,231	12,414	10,167	5,324	**28,726**
Mississippi	408	301	305	377	278	**321**
Missouri	170	662	129	406	126	**248**
Montana	(2)	131	(2)	(2)	(2)	**(2)**
Nebraska	(2)	(2)	(2)	(2)	(2)	**154**
New York	1,827	(2)	---	(2)	---	**11,660**
North Carolina	424	1,016	150	242	328	**295**
North Dakota	198	(2)	(2)	(2)	---	**---**
Ohio	162	846	1,576	1,291	374	**7,834**
Oklahoma	118	239	(2)	(2)	(2)	**(2)**
Pennsylvania	189	(2)	(2)	(2)	(2)	**6,801**
South Carolina	435	250	172	148	(2)	**381**
South Dakota	(2)	(2)	(2)	(2)	(2)	**140**
Tennessee	823	1,373	157	459	143	**266**
Texas	222	380	(2)	(2)	(2)	(2)
Utah	---	(2)	---	373	---	**---**
Virginia	740	852	628	330	602	**990**
West Virginia	---	(2)	---	(2)	(2)	(2)
Wisconsin	11,892	4,824	2,992	7,697	10,934	**16,128**
Wyoming	(2)	112	(2)	(2)	(2)	(2)
Other States & Foreign	3,674	3,186	1,126	576	549	**1,654**
Total	39,060	36,931	24,310	28,068	24,073	**82,901**

[1] Previous years revised to reflect change in how data is reported. [2] Data combined in "Other States and Foreign".

INSHIPMENTS OF CATTLE REPORTED BY STATE VETERINARIAN INDIANA, 2009-2014 [1]

Year	Jan	Feb	Mar	Apr	May	Jun	Jul	Aug	Sep	Oct	Nov	Dec	Total
						Number of Head							
2009	6,847	8,515	7,215	6,532	11,655	2,975	4,552	4,148	5,239	6,609	1,563	3,350	69,200
2010	5,567	5,866	7,092	5,183	7,681	4,279	4,957	14,545	7,115	5,605	13,895	2,663	84,448
2011	4,777	4,495	5,823	5,902	5,776	6,101	4,129	5,527	6,081	5,257	5,486	5,054	64,408
2012	4,705	4,406	6,330	4,426	6,489	5,991	5,469	5,588	4,349	6,382	7,252	5,194	66,581
2013	6,356	5,473	7,670	5,637	6,992	2,542	3,542	2,718	3,996	6,835	6,964	5,996	64,721
2014	**8,977**	**7,444**	**10,357**	**10,135**	**10,861**	**10,701**	**10,654**	**8,404**	**10,255**	**11,006**	**9,057**	**6,727**	**114,578**

[1] Includes both feeders and breeding stock.

CATTLE AND DAIRY PRODUCTS

COMMERCIAL CATTLE SLAUGHTER BY MONTH, INDIANA, 2009-2014 [1]

Year	Jan	Feb	Mar	Apr	May	Jun	Jul	Aug	Sep	Oct	Nov	Dec	Total [2]
						Thousand Head							
2009	3.6	3.6	3.2	3.7	2.9	3.2	3.8	3.5	4.2	4.0	3.0	4.3	42.9
2010	3.7	3.3	3.8	3.2	2.9	3.8	3.0	3.4	4.1	4.9	3.4	4.0	43.3
2011	3.6	3.0	3.5	2.9	3.1	3.3	3.1	3.9	3.4	4.2	3.4	3.6	40.9
2012	3.6	3.0	2.9	3.2	3.4	3.3	3.5	4.3	3.9	4.8	3.1	3.5	42.6
2013	4.3	3.2	3.1	3.0	3.0	3.0	3.4	3.2	3.3	4.4	2.8	3.5	40.3
2014	**3.4**	**3.0**	**2.9**	**2.9**	**2.8**	**2.7**	**4.3**	**3.1**	**3.1**	**3.9**	**2.4**	**3.0**	**37.4**
						Average Live Weight							
2009	1,058	1,057	1,056	1,054	1,057	1,058	1,059	1,059	1,058	1,057	1,058	1,057	1,057
2010	1,057	1,053	1,055	1,053	1,062	1,059	1,063	1,056	1,056	1,053	1,056	1,054	1,056
2011	1,056	1,057	1,059	1,057	1,064	1,063	1,062	1,063	1,060	1,052	1,058	1,064	1,059
2012	1,056	1,057	1,063	1,057	1,063	1,057	1,062	1,061	1,064	1,065	1,069	1,061	1,061
2013	1,058	1,055	1,057	1,060	1,056	1,059	1,059	1,073	1,064	1,063	1,066	1,066	1,061
2014	**1,067**	**1,066**	**1,058**	**1,068**	**1,060**	**1,058**	**1,066**	**1,069**	**1,068**	**1,065**	**1,065**	**1,058**	**1,064**
						Total Live Weight (Thousand Pounds)							
2009	3,845	3,756	3,378	3,878	3,020	3,353	4,061	3,712	4,425	4,247	3,213	4,500	45,387
2010	3,955	3,440	3,970	3,347	3,068	4,036	3,139	3,549	4,332	5,133	3,553	4,220	45,743
2011	3,851	3,194	3,695	3,057	3,279	3,469	3,296	4,142	3,638	4,393	3,543	3,793	43,349
2012	3,806	3,203	3,104	3,353	3,586	3,539	3,752	4,538	4,183	5,127	3,347	3,696	45,235
2013	4,592	3,371	3,324	3,198	3,177	3,180	3,597	3,444	3,508	4,673	2,980	3,713	42,757
2014	**3,598**	**3,221**	**3,105**	**3,127**	**2,939**	**2,836**	**4,540**	**3,273**	**3,277**	**4,102**	**2,572**	**3,181**	**39,771**

[1] Includes custom slaughter, but excludes on-farm slaughter.
[2] Totals may not add due to rounding.

COMMERCIAL CALF SLAUGHTER BY MONTH, INDIANA, 2012-2014 [1]

Year	Jan	Feb	Mar	Apr	May	Jun	Jul	Aug	Sep	Oct	Nov	Dec	Total [2]
						Thousand Head							
2012	0.4	0.4	0.4	0.4	0.4	0.6	0.5	0.4	0.4	0.6	0.4	0.5	5.4
2013	0.6	0.5	0.5	0.5	0.7	0.6	0.7	0.6	0.6	0.6	0.6	0.7	7.4
2014	**0.6**	**0.6**	**0.6**	**0.4**	**0.5**	**0.4**	**0.4**	**0.3**	**0.4**	**0.4**	**0.4**	**0.5**	**5.5**
						Average Live Weight							
2012	264	235	287	295	305	259	321	338	312	278	350	326	296
2013	310	290	299	339	301	284	266	276	284	278	266	261	286
2014	**269**	**279**	**286**	**340**	**277**	**261**	**249**	**254**	**282**	**285**	**286**	**276**	**279**
						Total Live Weight (Thousand Pounds)							
2012	105	102	113	114	118	150	149	143	131	157	136	151	1,570
2013	191	158	161	164	216	182	178	173	179	175	153	185	2,114
2014	**159**	**165**	**162**	**135**	**127**	**117**	**91**	**86**	**120**	**121**	**113**	**124**	**1,520**

[1] Includes custom slaughter, but excludes on-farm slaughter.
[2] Totals may not add due to rounding.

CATTLE AND DAIRY PRODUCTS

Dairy farmers produced 3.89 billion pounds of milk during 2014, 2 percent above last year and 4 percent above 2012. Average number of milk cows increased to 178,000. Milk production per cow was up slightly to 21,865 pounds.

NUMBER OF MILK COWS AND MILK PRODUCTION BY MONTH, INDIANA, 2009-2014

Year	Jan	Feb	Mar	Apr	May	Jun	Jul	Aug	Sep	Oct	Nov	Dec	Annual Avg
Average Number of Milk Cows on Farms (Thousands)													
2009	167	167	167	167	168	168	168	167	168	168	169	169	168
2010	169	169	169	169	171	171	170	170	170	170	171	171	170
2011	172	171	172	172	171	171	171	173	173	173	173	174	172
2012	175	176	176	176	176	176	176	176	174	174	174	174	175
2013	175	174	(1)	(1)	(1)	(1)	177	177	177	178	178	178	176
2014	**178**	**176**	**176**	**176**	**177**	**178**	**179**	**179**	**179**	**179**	**179**	**180**	**178**
Milk Production Per Cow (Pounds)													
2009	1,695	1,560	1,750	1,710	1,785	1,685	1,725	1,670	1,620	1,680	1,610	1,675	20,137
2010	1,680	1,550	1,745	1,725	1,780	1,705	1,705	1,635	1,590	1,660	1,645	1,670	20,094
2011	1,720	1,585	1,810	1,785	1,835	1,725	1,690	1,705	1,655	1,715	1,660	1,755	20,657
2012	1,800	1,740	1,875	1,860	1,875	1,760	1,710	1,780	1,685	1,735	1,740	1,850	21,440
2013	1,850	1,710	(1)	(1)	(1)	(1)	1,785	1,810	1,710	1,790	1,730	1,820	21,761
2014	**1,810**	**1,660**	**1,875**	**1,845**	**1,935**	**1,840**	**1,830**	**1,830**	**1,770**	**1,820**	**1,775**	**1,865**	**21,865**
Milk Produced on Farms (Million Pounds)													
2009	283	261	292	286	300	283	290	279	272	282	272	283	3,383
2010	284	262	295	292	304	292	290	278	270	282	281	286	3,416
2011	296	271	311	307	314	295	289	295	286	297	287	305	3,553
2012	315	306	330	327	330	310	301	313	293	302	303	322	3,746
2013	324	298	331	328	340	319	316	320	303	319	308	324	3,830
2014	**322**	**292**	**330**	**325**	**342**	**328**	**328**	**328**	**317**	**326**	**318**	**336**	**3,892**

[1] Survey was not conducted in April and July resulting in no milk per cow data for March through June.

MONTHLY MILK PRODUCTION AND MILK COWS INDIANA, 2009-2014

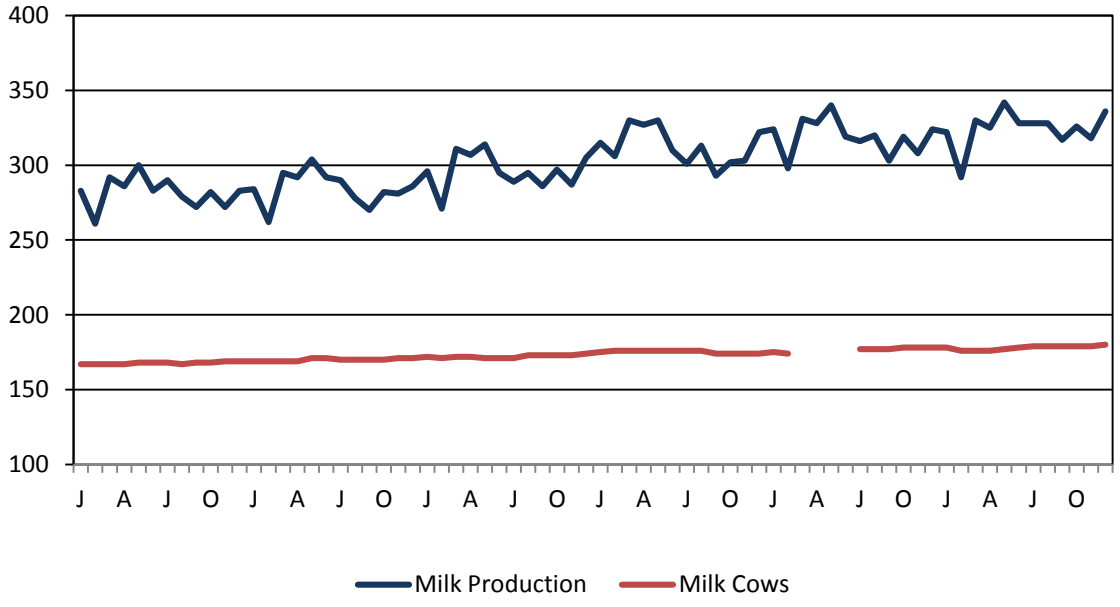

CATTLE AND DAIRY PRODUCTS

MILK PRODUCTION, DISPOSITION AND INCOME
INDIANA, 2009-2014

Year	Average Milk Cows On Farms	Milk Production Per Cow	Total Milk Production	Milk Disposition		Combined Sales of Butter, Cream and Milk		
				Used on Farm	Sold as Whole Milk [1]	Average Returns		Cash Receipts
						Per 100 Lbs. Milk	Per Pound Butterfat	
	Thousands	**Pounds**	**Million Pounds**			**Dollars**		**Thousand Dollars**
2009	168	20,137	3,383	25	3,358	13.40	3.62	449,972
2010	170	20,094	3,416	26	3,390	17.30	4.70	586,470
2011	172	20,657	3,553	25	3,528	21.00	5.66	740,880
2012	175	21,440	3,752	26	3,726	19.10	5.20	711,666
2013	176	21,761	3,830	27	3,803	20.80	5.55	791,024
2014	**178**	**21,865**	**3,892**	**27**	**3,865**	**24.30**	**6.57**	**939,195**

[1] Includes milk sold to plants, milk sold directly to consumers and milk produced by institutional herds.



"Bale of Hay"
Photographer ~~ Clayton Vachon
Age 12, Craigville, IN

SHEEP AND GOATS

Lambs saved in 2014, at 43,000 head, down 2 percent from the previous year. The number of ewes one year old and older on hand January 1, 2015 had no change. Lamb Crop per 100 ewes one year old and older was 126 during 2014, up 6 percent from a year earlier.

Wool production was down 5 percent from the previous year, at 210,000 pounds. Sheep and lambs shorn totaled 35,000 head with an average fleece weight of 6 pounds. Total value of shorn wool was $97,000, down 46 percent from a year earlier and averaged 46 cents per pound.

NUMBER OF SHEEP ON FARMS BY CLASS, INDIANA, JANUARY 1, 2010-2015

Class of Livestock	2010	2011	2012	2013	2014	**2015 [1]**
			Thousand Head			
All Sheep and Lambs	52.0	50.0	55.0	55.0	50.0	**50.0**
Market Sheep & Lambs	6.0	6.0	7.0	7.0	7.0	**7.0**
Market Sheep	1.0	1.0	1.0	1.0	1.0	**1.0**
Market Lambs	5.0	5.0	6.0	6.0	6.0	**6.0**
Under 65 Pounds	3.3	3.2	4.0	3.0	3.0	**3.0**
65 - 84 Pounds	1.0	0.5	0.6	1.0	1.0	**1.0**
85 - 105 Pounds	0.4	0.9	1.0	1.0	1.0	**1.0**
Over 105 Pounds	0.3	0.4	0.4	1.0	1.0	**1.0**
Breeding Sheep	46.0	44.0	48.0	48.0	43.0	**43.0**
Replacement Lambs	7.0	7.0	8.0	8.0	6.0	**6.0**
One Year Old and Older	39.0	37.0	40.0	40.0	37.0	**37.0**
Ewes	36.0	34.0	37.0	37.0	34.0	**34.0**
Wethers and Rams	3.0	3.0	3.0	3.0	3.0	**3.0**
Lamb Crop	44.0	47.0	47.0	44.0	43.0	---
Lamb Crop Per 100 Ewes One Year Old and Older	122.0	138.0	127.0	119.0	126.0	---

[1] Preliminary

NUMBER AND VALUE OF SHEEP ON FARMS INDIANA, JANUARY 1, 2010-2015

January 1	All Sheep and Lambs [1]	Average Value Per Head	Total Value
	Thousand Head	**Dollars**	**Thousand Dollars**
2010	52	187.00	9,724
2011	50	227.00	11,350
2012	55	246.00	13,530
2013	55	228.00	12,540
2014	50	234.00	11,700
2015 [2]	**50**	**232.00**	**11,600**

[1] Includes number on feed.
[2] Preliminary.

SHEEP AND GOATS

COMMERCIAL SHEEP SLAUGHTER BY MONTH, INDIANA, 2009-2014 [1]

Year	Jan	Feb	Mar	Apr	May	Jun	Jul	Aug	Sep	Oct	Nov	Dec	Total [2]
						Thousand Head							
2009	2.2	2.1	2.3	4.4	2.9	3.0	3.6	3.6	3.7	4.0	4.4	4.1	40.4
2010	2.6	2.6	4.0	3.8	3.2	3.5	3.2	3.8	3.9	3.4	4.4	3.3	41.6
2011	2.2	2.1	2.5	3.6	2.5	2.6	2.8	3.9	3.0	3.1	3.9	3.9	36.2
2012	2.6	2.5	2.7	3.7	3.0	2.8	3.4	3.8	2.8	4.3	2.6	3.3	37.5
2013	2.6	2.3	2.9	3.2	3.6	2.9	4.2	4.2	3.7	4.9	3.6	4.2	42.3
2014	**3.4**	**3.4**	**3.8**	**5.1**	**4.4**	**4.7**	**5.0**	**4.4**	**4.4**	**5.2**	**3.5**	**4.5**	**51.6**
						Average Live Weight							
2009	111	112	113	103	112	110	108	105	107	115	115	113	110
2010	111	115	106	110	114	114	110	111	111	113	112	109	111
2011	111	111	107	102	110	109	110	109	110	110	110	111	109
2012	110	109	108	104	108	108	107	109	111	106	111	109	108
2013	114	117	110	113	112	112	112	111	111	110	111	110	112
2014	**115**	**116**	**115**	**110**	**114**	**110**	**111**	**111**	**112**	**112**	**114**	**114**	**113**
						Total Live Weight (Thousand Pounds)							
2009	251	230	266	452	328	326	384	381	397	461	509	467	4,452
2010	292	293	420	420	369	394	354	418	431	385	490	363	4,629
2011	246	238	265	366	277	285	311	422	330	341	435	435	3,950
2012	279	269	293	386	328	306	360	416	315	451	288	358	4,050
2013	297	268	323	355	409	331	469	466	408	535	398	466	4,723
2014	**392**	**389**	**434**	**560**	**494**	**515**	**556**	**485**	**492**	**579**	**401**	**517**	**5,816**

[1] Includes custom slaughter, but excludes on-farm slaughter.
[2] Totals may not add due to rounding.

COMMERCIAL SHEEP SLAUGHTER NUMBER OF HEAD, INDIANA, 2009-2014

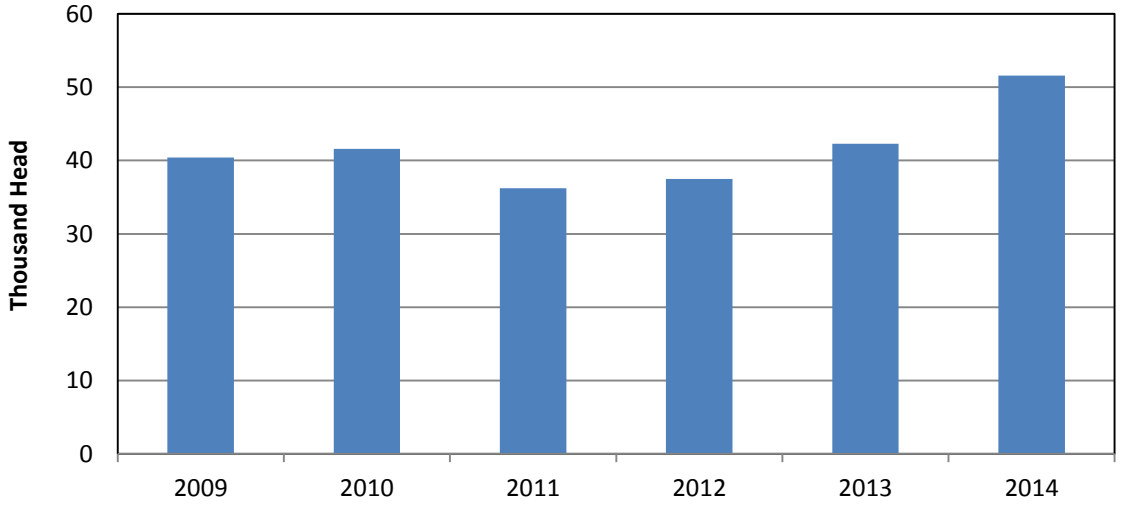

SHEEP AND GOATS

WOOL PRODUCTION AND VALUE
INDIANA, 2009-2014

Year	Sheep Shorn	Average Weight Per Fleece	Total Wool Production	Price Per Pound of Wool	Value of Production
	Thousands	Pounds	Thousand Pounds	Dollars	Thousand Dollars
2009	40	6.0	240	.23	55
2010	37	6.2	230	.38	87
2011	40	6.0	240	.41	98
2012	41	6.1	250	.67	168
2013	36	6.1	220	.82	180
2014	**35**	**6.0**	**210**	**.46**	**97**

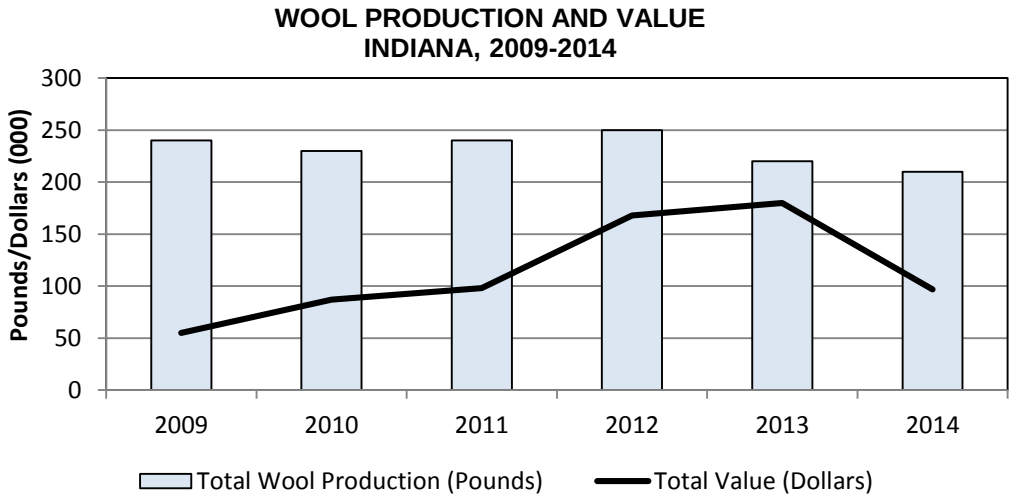

"Sheep's Head"
Photographer ~~ Autumn Bruns
Age 11, Brookville, IN

SHEEP AND GOATS

INSHIPMENTS OF SHEEP REPORTED BY STATE VETERINARIAN INDIANA, 2009-2014[1]

Year	Jan	Feb	Mar	Apr	May	Jun	Jul	Aug	Sep	Oct	Nov	Dec	Total
						Number of Head							
2009	15	182	36	545	425	165	35	15	128	88	73	326	2,033
2010	4	14	1	300	126	109	56	18	11	13	124	18	794
2011	16	10	31	154	103	106	43	63	155	82	33	88	884
2012	18	35	76	318	99	151	156	92	91	83	68	76	1,263
2013	42	45	20	511	227	99	262	348	134	86	39	69	1,882
2014	**88**	**7**	**83**	**532**	**767**	**169**	**155**	**331**	**53**	**55**	**81**	**71**	**2,392**

[1] Includes both feeders and breeding stock.

"Eating Away"
Photographer ~~ Kaitlin Frank
Age 13, South Whitley, IN

NUMBER OF GOATS ON FARMS BY CLASS, INDIANA, JANUARY 1, 2010-2015

Class of Livestock	2010	2011	2012	2013	2014	**2015 [1]**
			Number of Head			
Milk Goats	11,600	12,000	11,500	12,700	11,800	**11,500**
Meat & Other Goats	33,500	30,400	30,000	29,000	31,400	**31,000**

[1] Preliminary

POULTRY AND OTHER LIVESTOCK

Total value of production from eggs was $674.1 million in 2014, up 24 percent from a year earlier. The average number of layers at 27.4 million was up 3 percent from 2013. The average rate of lay was up 2 percent from 2013, at 283 eggs per layer, resulting in a 5 percent increase in total egg production during 2014.

NUMBER OF POULTRY ON FARMS BY CLASS, INDIANA, DECEMBER 1, 2009-2014

Class of Livestock	2009	2010	2011	2012	2013	2014 [1]
			Thousand Head			
All Chickens [2]	31,550	30,634	31,137	34,322	35,640	34,550
Layers on Hand	23,411	23,389	22,926	26,128	27,339	26,913
Pullets not of Laying Age	8,067	7,160	8,135	8,096	8,210	7,522
Other Chickens	72	85	76	98	91	115

[1] Preliminary.
[2] Excludes Commercial Broilers.

NUMBER AND VALUE OF POULTRY ON FARMS INDIANA, DECEMBER 1, 2009-2014

December 1	All Chickens, Excluding Commercial Broilers	Average Value Per Head	Total Value
	Thousand Head	Dollars	Thousand Dollars
2009	31,550	1.80	56,790
2010	30,634	1.70	52,078
2011	31,137	2.10	65,388
2012	34,322	2.10	72,076
2013	35,640	2.10	74,844
2014 [1]	34,550	2.90	100,195

[1] Preliminary.

CHICKEN INVENTORY, EXCLUDING BROILERS DECEMBER 1, 2009-2014

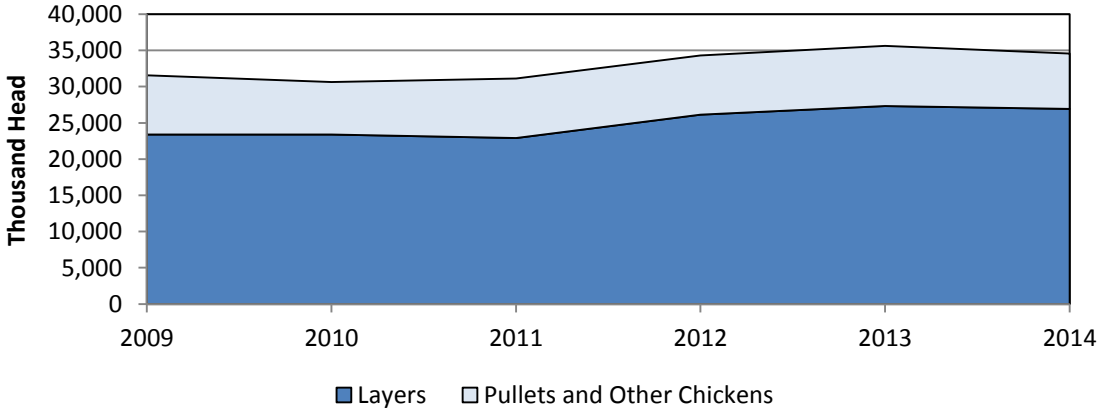

POULTRY AND OTHER LIVESTOCK

NUMBER OF LAYERS AND EGG PRODUCTION BY MONTHS [1]
INDIANA, 2009-2014

Year	Dec [2]	Jan	Feb	Mar	Apr	May	Jun	Jul	Aug	Sep	Oct	Nov	Annual
						Number of Layers on Hand During Month (Thousands) [3]							Average
2009	24,247	24,219	24,399	24,315	24,091	23,583	23,006	22,962	23,087	23,000	23,198	23,456	23,630
2010	23,539	23,712	23,822	23,886	23,686	23,540	23,616	23,560	23,476	23,332	23,002	23,101	23,523
2011	23,596	23,788	23,656	23,599	23,568	23,321	23,190	23,111	23,076	23,010	22,814	22,838	23,297
2012	23,293	23,968	24,310	24,734	25,053	24,931	24,984	25,033	25,087	25,464	25,857	26,054	24,897
2013	26,275	26,400	26,666	26,864	26,628	26,491	26,529	26,492	26,696	26,953	26,887	27,085	26,664
2014	**27,545**	**27,572**	**27,434**	**27,392**	**27,258**	**27,423**	**27,625**	**27,467**	**27,524**	**27,557**	**27,120**	**26,884**	**27,400**
						Eggs Per 100 Layers (Number)							Per Layer [4]
2009	2,310	2,279	2,029	2,311	2,262	2,336	2,308	2,317	2,283	2,261	2,354	2,298	273
2010	2,362	2,324	2,091	2,353	2,292	2,358	2,295	2,334	2,330	2,267	2,322	2,277	276
2011	2,348	2,333	2,135	2,394	2,338	2,431	2,346	2,354	2,353	2,308	2,332	2,246	279
2012	2,344	2,328	2,127	2,296	2,243	2,334	2,293	2,313	2,308	2,238	2,274	2,238	273
2013	2,333	2,345	2,104	2,308	2,261	2,378	2,296	2,314	2,341	2,271	2,380	2,356	277
2014	**2,396**	**2,394**	**2,183**	**2,461**	**2,374**	**2,407**	**2,320**	**2,403**	**2,347**	**2,254**	**2,389**	**2,347**	**283**
						Eggs Produced (Millions)							Total
2009	560	552	495	562	545	551	531	532	527	520	546	539	6,460
2010	556	551	498	562	543	555	542	550	547	529	534	526	6,493
2011	554	555	505	565	551	567	544	544	543	531	532	513	6,504
2012	546	558	517	568	562	582	573	579	579	570	588	583	6,805
2013	613	619	561	620	602	630	609	613	625	612	640	638	7,382
2014	**660**	**660**	**599**	**674**	**647**	**660**	**641**	**660**	**646**	**621**	**648**	**631**	**7,747**
						Table Eggs (Millions)							Total
2009	547	539	483	547	530	537	518	519	513	506	533	528	6,300
2010	544	538	485	548	529	541	530	538	534	516	522	515	6,340
2011	542	542	493	551	538	553	532	532	531	518	520	502	6,354
2012	535	546	504	554	548	566	558	566	567	557	573	569	6,643
2013	598	603	547	603	584	610	590	594	606	594	621	620	7,170
2014	**642**	**641**	**583**	**657**	**630**	**641**	**623**	**641**	**627**	**603**	**631**	**615**	**7,534**
						Hatching Eggs (Millions)							Total
2009	13	13	12	15	15	14	13	13	14	14	13	11	160
2010	12	13	13	14	14	14	12	12	13	13	12	11	153
2011	12	13	12	14	13	14	12	12	12	13	12	11	150
2012	11	12	13	14	14	16	15	13	12	13	15	14	162
2013	15	16	14	17	18	20	19	19	19	18	19	18	212
2014	**18**	**19**	**16**	**17**	**17**	**19**	**18**	**19**	**19**	**18**	**17**	**16**	**213**

[1] Data cover both farm and commercial operations.
[2] December preceding year.
[3] Average number of layers during month.
[4] Total egg production divided by average number of layers on hand.

POULTRY AND OTHER LIVESTOCK

EGG PRODUCTION AND INCOME
INDIANA, 2009-2014

Year [1]	Avg. Number of Layers During Year	Rate of Lay Per Layer	Eggs Produced	Value of Production
	Thousand	Number	Millions	Thousand Dollars
2009	23,630	273	6,460	353,020
2010	23,523	276	6,493	373,592
2011	23,297	279	6,504	420,152
2012	24,897	273	6,805	474,014
2013	26,664	277	7,382	545,130
2014	27,400	283	7,747	674,076

[1] Annual estimates cover the period December 1 previous year through November 30.

INDIANA EGG PRODUCTION
NUMBER PRODUCED, 2009-2014

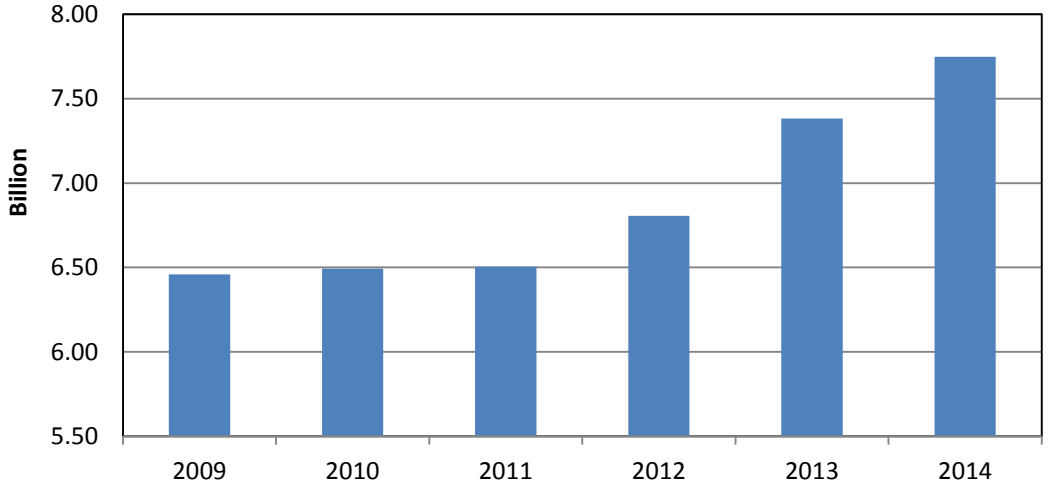

CHICKENS: LOST, SOLD FOR PRODUCTION, PRICE, AND VALUE [1]
INDIANA, 2009-2014

Year	On-Hand Dec. 1 Previous Year	Number Lost [2]	Number Sold for Slaughter	Pounds Sold	Price Per Pound	Value of Sales
		Thousand Birds		Thousand Pounds	Dollars	Thousand Dollars
2009	30,950	3,474	9,452	33,082	.010	331
2010	31,550	3,820	11,598	38,273	.009	344
2011	30,634	3,881	13,061	43,101	.009	388
2012	31,137	5,065	11,301	37,293	.011	410
2013	35,640	4,322	13,263	43,768	.011	481
2014	34,550	7,781	11,768	38,834	.013	505

[1] Excludes commercial Broilers.
[2] Includes rendered, died, destroyed, composted or disappeared for any reason except sold during the 12 month period.

POULTRY AND OTHER LIVESTOCK

TURKEYS: PRODUCTION, PRICE, AND VALUE
INDIANA, 2009-2014

Year	Number Raised [1]	Pounds Produced	Value of Production
	Thousand Head	Thousand Pounds	Thousand Dollars
2009	15,000	543,000	271,500
2010	16,000	574,400	350,384
2011	16,000	580,800	396,106
2012	16,500	613,800	442,550
2013	17,500	663,250	441,061
2014	**19,000**	**754,300**	**554,411**

[1] Based on turkeys placed September 1 of the previous year through August 31. Excludes young turkeys lost.

INDIANA TURKEYS
VALUE OF PRODUCTION, 2009-2014

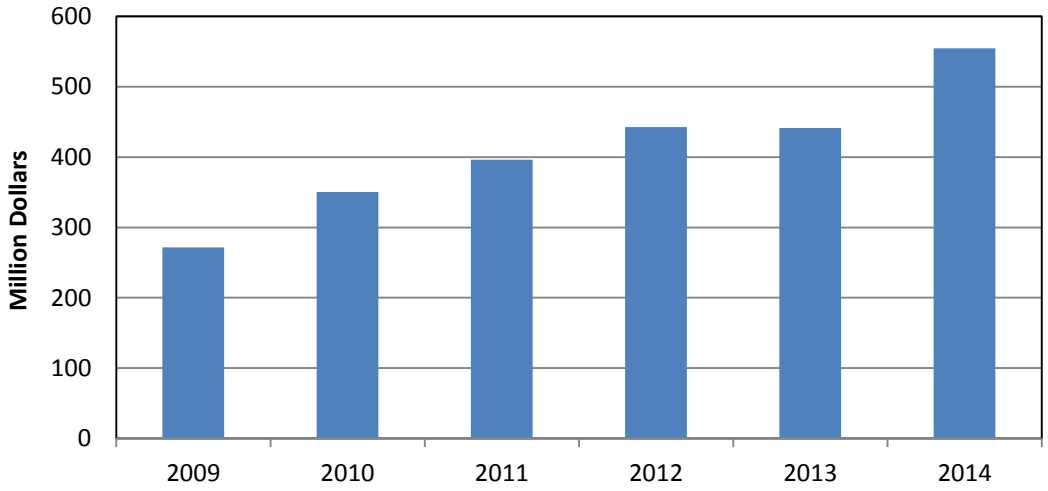

NUMBER OF BEE COLONIES, PRODUCTION, STOCKS, AND VALUE
INDIANA, 2009-2014 [1]

Year	Number of Colonies	Yield Per Colony	Production	Stocks Dec 15	Average Price Per Pound	Value of Production
	1,000	Pounds	1,000 Pounds		Cents	$1,000
2009	9	32	288	101	202	582
2010	10	43	430	151	223	959
2011	8	51	408	147	214	873
2012	8	59	472	203	254	1,199
2013	6	47	282	82	277	781
2014 [2]	**5**	**62**	**310**	**115**	**324**	**1,004**

[1] Includes producers with 5 or more colonies.
[2] Preliminary

LIVESTOCK PRODUCTION COSTS

HOG PRODUCTION COSTS AND RETURNS
HEARTLAND REGION [1], 2014

Item	All Hogs	Farrow to Finish	Farrow to Feeder Pig [2]	Feeder Pig to Finish
		Dollars per Cwt Gain [3]		
Gross Value of Production:				
Market Hogs	81.63	80.60	8.33	88.22
Feeder Pigs	13.75	0.19	254.96	0.28
Nursery Pigs	4.41	0.48	0.00	0.02
Cull Stock	0.93	2.64	9.11	0.00
Breeding Stock	0.96	0.46	0.74	0.00
Inventory Change	0.78	1.41	0.36	0.84
Other Income [4]	6.28	4.66	5.37	6.82
Total, Gross Value of Production	108.74	90.44	278.87	96.18
Operating Costs:				
Feed--				
Purchased Feed	40.78	37.76	78.16	37.17
Homegrown Harvested Feed	3.62	7.86	2.44	2.64
Total, Feed Costs	44.40	45.62	80.60	39.81
Other--				
Feeder Pigs	23.62	0.00	3.06	31.76
Nursery Pigs	12.78	0.13	0.00	10.28
Veterinary and Medicine	1.68	2.28	4.28	1.31
Bedding and Litter	0.01	0.04	0.12	0.01
Marketing	0.31	0.40	0.21	0.28
Custom Services	0.27	0.45	0.16	0.21
Fuel, Lube, and Electricity	1.75	2.14	5.51	1.37
Repairs	0.73	0.99	1.80	0.55
Interest on Operating Capital	0.03	0.02	0.03	0.03
Total, Operating Costs	85.58	52.07	95.77	85.61
Allocated Overhead:				
Hired Labor	1.62	3.53	10.41	0.70
Opportunity Cost of Unpaid Labor	2.45	3.23	13.92	1.80
Capital Recovery of Machinery and Equipment [5]	7.41	9.92	20.00	5.98
Opportunity Cost of Land (rental rate)	0.02	0.03	0.06	0.01
Taxes and Insurance	0.52	0.61	1.32	0.42
General Farm Overhead	0.93	0.97	4.21	0.70
Total, Allocated Overhead	12.95	18.29	49.92	9.61
Total Costs Listed	98.53	70.36	145.69	95.22
Value of Production Less Total Costs Listed	10.21	20.08	133.18	0.96
Value of Production Less Operating Costs	23.16	38.37	183.10	10.57
Supporting Information:				
Production Arrangement (percent of production)				
Independent	39	100	51	25
Under Contract	61	0	49	75
Size of Operation (head sold/removed)				
Market Hogs	5,794	4,974	99	7,464
Feeder Pigs	1,597	19	4,316	40
Nursery Pigs	867	371	0	4

[1] Heartland Region includes: Illinois, Indiana, Iowa, Western Kentucky, Southern and Western Minnesota, North and Central Missouri, Northeastern Nebraska, Western Ohio, and Southeastern North Dakota. Developed from survey base year, 2009.
[2] Data published is for the United States, data for Heartland Region not available.
[3] Cwt. gain = (cwt. sold - cwt. purchased) + cwt. inventory change.
[4] Value of manure production.
[5] Machinery and equipment, housing, manure handling, feed storage structures, and the breeding herd.

Source: Economic Research Service

LIVESTOCK PRODUCTION COSTS

COW-CALF, AND MILK PRODUCTION, COSTS AND RETURNS HEARTLAND REGION [1], 2014

Cow-Calf Production [2]	Dollars Per Bred Cow	Milk Production [3]	Dollars Per Cwt
Gross Value of Production:		Gross Value of Production:	
Calves	940.88	Milk Sold	24.16
Stockers and Yearlings	70.69	Cattle	2.59
Other Cattle [4]	168.70	Other Income [6]	0.91
Total, Gross Value of Production	1,180.27	Total, Gross Value of Production	27.66
Operating Costs:		Operating Costs:	
Feed--		Feed--	
Purchased Feed	145.67	Purchased Feed	8.26
Homegrown Harvested Feed	324.50	Homegrown Harvested Feed	7.25
Grazed Feed	115.62	Grazed Feed	0.13
Total, Feed Costs	585.79	Total, Feed Costs	15.64
Other--		Other--	
Cattle for Backgrounding	122.65	Veterinary and Medicine	0.92
Veterinary and Medicine	36.12	Bedding and Litter	0.39
Bedding and Litter	0.40	Marketing	0.20
Marketing	11.80	Custom Services	0.65
Custom Services	11.46	Fuel, Lube, and Electricity	1.03
Fuel, Lube, and Electricity	48.59	Repairs	0.81
Repairs	59.20	Other Operating Costs [7]	0.01
Interest on Operating Capital	0.26	Interest on Operating Capital	0.01
Total, Operating Costs	876.27	Total, Operating Costs	19.66
Allocated Overhead:		Allocated Overhead:	
Hired Labor	16.39	Hired Labor	1.27
Opportunity Cost of Unpaid Labor	405.96	Opportunity Cost of Unpaid Labor	4.09
Capital Recovery Cost (Machinery & Equipment) [5]	295.33	Capital Recovery of Machinery and Equipment [8]	4.49
Opportunity Cost of Land (rental rate)	0.25	Opportunity Cost of Land (rental rate)	0.04
Taxes and Insurance	30.23	Taxes and Insurance	0.24
General Farm Overhead	32.72	General Farm Overhead	0.63
Total, Allocated Overhead	780.88	Total, Allocated Overhead	10.76
Total Cost Listed	1,657.15	Total Costs Listed	30.42
Value of Production Less Total Costs Listed	-476.88	Value of Production Less Total Costs Listed	-2.76
Value of Production Less Operating Costs	304.00	Value of Production Less Operating Costs	8.00

[1] Heartland Region includes: Illinois, Indiana, Iowa, Western Kentucky, Southern and Western Minnesota, North and Central Missouri, Northeastern Nebraska, Western Ohio, and Southeastern North Dakota.
[2] Developed from survey base year, 2008. Includes operations with at least 20 beef cows.
[3] Developed from survey base year, 2010.
[4] Other cattle includes the value of cull cattle and breeding stock sales.
[5] Machinery and equipment, beef cattle housing and holding facilities, feed storage structures, and beef cattle breeding herd.
[6] Income from renting or leasing dairy stock to other operations; renting space to other dairy operations; co-op patronage dividends associated with the dairy; assessment rebates, refunds, and other dairy-related resources; and the fertilizer value of manure production.
[7] Costs for third party organic certification.
[8] Machinery and equipment, and housing, manure handling, and feed storage structures, and dairy breeding herd.

Source: Economic Research Service

PRICES

"Baby Emmie"
Photographer ~~ Stephanie Byrnes
Age 16, Georgetown, IN

"Field of Dandelions"
Photographer ~~ Courtney Tussey
Age 13, Connersville, IN

CROP PRICES **LIVESTOCK PRICES**

LABOR & WAGE RATES **FARM REAL ESTATE**

CROP PRICES

MONTHLY PRICES RECEIVED BY FARMERS CROPS, INDIANA, 2008-2015 [1]

Year	Sep	Oct	Nov	Dec	Jan	Feb	Mar	Apr	May	Jun	Jul	Aug	Marketing Year Avg.
Corn (Dollars per Bushel)													
2008-09	4.73	4.15	4.04	4.14	4.46	4.06	3.92	4.11	4.12	4.14	3.64	3.45	4.10
2009-10	3.31	3.70	3.66	3.62	3.79	3.69	3.62	3.51	3.65	3.55	3.69	3.80	3.66
2010-11	4.24	4.50	4.82	4.94	4.95	5.78	5.80	6.71	6.62	6.82	7.04	7.18	5.38
2011-12	6.14	5.89	5.94	6.02	6.21	6.46	6.59	6.56	6.52	6.55	7.43	7.92	6.31
2012-13	7.37	7.22	7.43	7.27	7.26	7.38	7.48	7.12	7.16	7.15	6.71	6.38	7.23
2013-14	5.11	4.34	4.17	4.37	4.49	4.48	4.68	4.86	4.91	4.63	4.07	3.88	4.47
2014-15	**3.54**	**3.44**	**3.50**	**3.80**	**3.86**	**3.93**	**3.94**	**3.84**	**3.74**	**3.67**	**4.03**	**3.90**	**3.60**
Soybeans (Dollars per Bushel)													
2008-09	11.00	9.78	9.47	9.70	10.30	9.88	9.49	10.10	11.10	11.90	11.10	11.00	10.20
2009-10	9.97	9.49	9.63	10.20	10.00	9.82	9.70	9.79	9.77	9.79	10.10	10.50	9.80
2010-11	10.10	10.60	11.50	12.20	11.70	13.00	12.80	13.30	13.70	13.40	13.70	13.70	11.50
2011-12	12.90	11.80	11.80	11.90	12.20	12.50	13.10	14.00	14.10	14.10	15.90	16.40	12.70
2012-13	14.80	14.50	14.60	14.50	14.60	14.80	15.00	14.70	15.10	15.60	15.80	14.90	14.70
2013-14	13.40	12.60	12.70	13.10	13.20	13.40	13.90	14.60	14.80	14.70	13.70	12.90	13.20
2014-15	**11.00**	**10.00**	**10.20**	**10.50**	**10.50**	**10.20**	**10.10**	**9.94**	**9.91**	**9.91**	**10.30**	**10.00**	**10.20**

Year	Jun	Jul	Aug	Sep	Oct	Nov	Dec	Jan	Feb	Mar	Apr	May	Marketing Year Avg.
Wheat (Dollars per Bushel)													
2008-09	6.18	6.32	6.43	5.10	4.14	3.82	4.93	5.46	5.23	5.79	4.52	5.10	5.91
2009-10	4.47	4.33	3.91	3.35	3.77	3.79	4.24	4.22	4.30	4.17	4.27	4.99	4.27
2010-11	4.49	5.06	5.88	6.31	5.17	5.81	6.14	6.83	7.78	7.58	7.71	7.55	5.12
2011-12	6.03	6.51	7.05	6.71	6.08	5.69	6.72	7.38	7.04	7.06	6.52	6.60	6.53
2012-13	6.62	8.25	8.56	8.88	8.97	8.63	8.56	8.12	7.80	7.27	7.23	7.08	7.28
2013-14	6.75	6.54	6.15	6.29	6.05	6.44	6.22	6.11	6.09	6.07	6.33	6.24	6.42
2014-15	**5.64**	**5.20**	**4.88**	**4.54**	**4.83**	**4.19**	**5.42**	**5.42**	**5.48**	**5.47**	**4.83**	**4.72**	**5.22**

[1] Weighted monthly average for market year. 2013 and 2014 are preliminary.

CROP PRICES

MARKETING YEAR AVERAGE PRICES RECEIVED BY FARMERS CROPS, INDIANA, 2009-2014 [1] (continued)

Commodity	2009	2010	2011	2012	2013	**2014**
			Dollars per Bushel			
Oats	3.39	3.90	4.25	4.39	4.25	**4.55**
			Dollars per Cwt			
Cantaloupe for Fresh Market	15.00	15.80	22.20	22.70	25.00	**15.10**
Sweet Corn for Fresh Market	40.00	24.00	47.80	33.90	42.60	**29.90**
Tomatoes for Fresh Market	80.00	78.00	50.00	68.00	77.00	**48.80**
Watermelon	9.00	11.40	11.40	11.80	12.50	**9.00**
			Dollars per Pound			
Apples, Commercial	.300	.403	.398	.396	.387	**.430**
Apples, Fresh Market	.405	.484	.507	.537	.550	**.680**
Blueberries, All	1.510	1.190	1.800	1.880	1.430	**1.770**
Blueberries, Fresh Market	1.920	1.640	1.950	2.32	(2)	(2)
Blueberries, Processing	.400	.620	1.150	1.000	(2)	(2)
Popcorn	.1610	.1610	.2580	.2550	.2170	**.1920**
Peppermint Oil	25.80	25.00	27.70	28.00	27.60	**26.00**
Spearmint Oil	16.80	16.60	20.00	20.30	20.10	**26.00**
			Dollars per Ton			
Apples, Processing	100.00	190.00	230.00	231.00	218.00	**217.00**
All Hay	124.00	115.00	163.00	219.00	178.00	**146.00**
Alfalfa Hay	144.00	139.00	182.00	234.00	192.00	**173.00**
Other Hay	90.00	83.50	99.00	185.00	141.00	**116.00**
Cucumbers for Processing	366.00	366.00	358.00	360.00	350.00	**320.00**
Snap Beans for Processing	209.00	284.00	298.00	230.00	247.00	**210.00**
Tomatoes for Processing	113.00	105.00	113.00	118.00	121.00	**114.00**

[1] Weighted annual average for market year. Price for latest year shown is preliminary. [2] Data not available.

"Barn Scene"
Photographer ~~ Jaylie Lohmeyer
Age 11, West Lafayette, IN

LIVESTOCK PRICES

MONTHLY AVERAGE PRICES RECEIVED BY FARMERS LIVESTOCK AND LIVESTOCK PRODUCTS, INDIANA, 2009-2015 (continued)

Year	Jan	Feb	Mar	Apr	May	Jun	Jul	Aug	Sep	Oct	Nov	Dec	Marketing Year Avg.
Milk Wholesale - All Milk (Dollars Per 100 Pounds)													
2009	15.70	12.30	11.80	12.40	12.40	12.10	12.20	12.40	13.30	14.70	15.50	16.60	13.40
2010	17.10	16.90	16.20	15.30	15.80	16.60	17.20	17.90	18.50	19.30	19.10	18.10	17.30
2011	17.90	19.40	20.80	20.60	20.50	21.90	22.80	23.30	22.90	21.10	21.00	20.40	21.00
2012	20.10	18.60	18.00	17.50	17.00	16.60	17.20	18.50	20.50	21.60	22.50	21.50	19.10
2013	20.60	20.10	20.00	20.00	20.30	20.40	20.20	20.70	20.90	21.40	22.20	22.60	20.80
2014	23.90	25.20	25.40	25.50	24.60	23.40	23.50	24.70	**26.30**	**25.20**	**23.50**	**21.20**	**24.30**
2015	**18.10**	**17.10**	**16.70**	**17.00**	**16.50**	**16.50**	**16.40**	**16.30**	(1)	(1)	(1)	(1)	(1)
Milk Wholesale - All Milk, Monthly Fat Test (Percent)													
2009	3.84	3.78	3.73	3.69	3.61	3.58	3.55	3.59	3.66	3.78	3.79	3.83	3.70
2010	3.83	3.77	3.69	3.61	3.57	3.52	3.50	3.52	3.62	3.76	3.87	3.93	3.68
2011	3.89	3.84	3.78	3.72	3.64	3.58	3.56	3.53	3.64	3.75	3.81	3.81	3.71
2012	3.77	3.74	3.69	3.63	3.58	3.53	3.50	3.62	3.62	3.77	3.84	3.83	3.67
2013	3.86	3.87	3.88	3.79	3.68	3.62	3.57	3.62	3.66	3.75	3.85	3.88	3.75
2014	3.85	3.82	3.77	3.67	3.58	3.53	3.52	3.60	**3.64**	**3.74**	**3.85**	**3.82**	**3.70**
2015	**3.85**	**3.84**	**3.82**	**3.70**	**3.65**	**3.60**	**3.57**	**3.60**	(1)	(1)	(1)	(1)	(1)

[1] Data not available.

MONTHLY AVERAGE PRICES RECEIVED BY FARMERS MILK COWS, INDIANA, 2009-2015

Year	Jan	Apr	Jul	Oct	Marketing Year Avg.
Dollars Per Head					
2009	1,800.00	1,500.00	1,450.00	1,300.00	1,510.00
2010	1,300.00	1,270.00	1,260.00	1,340.00	1,290.00
2011	1,350.00	1,450.00	1,500.00	1,550.00	1,460.00
2012	1,450.00	1,450.00	1,400.00	1,350.00	1,410.00
2013	1,440.00	(1)	(1)	1,450.00	1,450.00
2014	1,500.00	1,750.00	1,850.00	2,050.00	**1,800.00**
2015	**2,100.00**	**1,900.00**	**1,950.00**	(1)	(1)

[1] Data not available.

MARKETING YEAR AVERAGE PRICES RECEIVED BY FARMERS LIVESTOCK AND LIVESTOCK PRODUCTS, INDIANA, 2009-2014 [1]

Commodity	2009	2010	2011	2012	2013	**2014**
Dollars Per Cwt.						
Wool [2]	.230	.380	.410	.670	.820	**.460**
Honey [2]	2.02	2.23	2.14	2.54	2.77	**3.24**

[1] Calendar year average. [2] Dollars per pound.

FARM REAL ESTATE

SELECTED STATISTICS ON FARM REAL ESTATE INDIANA, 2009-2015 [1]

Year	Farm Real Estate	Cropland	Pasture
	Average Value Per Acre		
		Dollars	
2009	3,960	3,890	2,390
2010	4,170	4,270	2,340
2011	5,070	5,070	2,390
2012	5,840	5,840	2,450
2013	6,400	6,590	2,500
2014	6,950	7,050	2,550
2015 [2]	**7,150**	**7,000**	**2,600**

[1] Source: Agricultural Land Values, August 2015. [2] Preliminary.

"Peace and Quiet"
Photographer ~~ Olivia Dybing
Age 14, La Porte, IN

FARMS RENTED FOR CASH--GROSS CASH RENT PER ACRE INDIANA, 2009-2015

Farm	Cash Rent Per Acre						
	2009	2010	2011	2012	2013	2014	**2015 [1]**
Cropland	139.00	141.00	152.00	175.00	192.00	195.00	**197.00**
Pasture	41.00	45.00	31.00	42.00	37.00	40.00	**(2)**

[1] Preliminary. [2] Data not available.

LABOR & WAGE RATES

WORKERS ON FARMS
BY QUARTERS, EASTERN CORNBELT, 2009-2015 [1] [2]

Year	January	April	July	October
		Thousands		
		Hired Workers		
2009	26	32	56	47
2010	32	45	50	56
2011	26	(3)	41	50
2012	31	44	56	65
2013	27	38	49	48
2014	22	32	**35**	**38**
2015	**23**	**36**		
		Expected to be Employed 150 Days or More		
2009	24	26	34	29
2010	27	29	34	29
2011	22	(3)	29	31
2012	29	35	43	43
2013	23	32	35	32
2014	20	26	**23**	**24**
2015	**20**	**27**		
		Expected to be Employed 149 Days or Less		
2009	2	6	22	18
2010	5	16	16	27
2011	4	(3)	12	19
2012	2	9	13	22
2013	4	6	14	16
2014	2	6	**12**	**14**
2015	**3**	**9**		

[1] Eastern Cornbelt consisted of 207,200 farms for 2014 in Indiana, Illinois, and Ohio.
[2] Persons employed during the full calendar week including the 12th of the month, excluding Ag Service Workers.
[3] Survey not conducted.

LABOR & WAGE RATES

FARM WAGE RATES [1]
EASTERN CORNBELT, 2009-2015 [2]

Year and Month	Number of Hours Worked	All Hired Workers	Type of Worker		
			Field	Livestock	Field & Livestock
	Number		Dollars per Hour		
2009					
January	35.5	11.90	11.85	10.85	11.30
April	38.0	11.70	10.93	10.44	10.72
July	36.2	10.30	9.78	9.45	9.70
October	33.6	11.17	11.30	10.51	11.00
2010					
January	32.4	11.95	11.81	10.35	11.00
April	34.1	11.25	11.11	9.75	10.70
July	37.4	11.20	10.57	11.17	10.75
October	38.3	11.54	11.19	10.48	10.95
2011					
January	37.5	13.00	11.67	11.72	11.70
April	(3)	(3)	(3)	(3)	(3)
July	34.4	11.15	10.66	10.63	10.65
October	39.5	11.38	11.15	11.01	11.10
2012					
January	37.9	13.05	12.16	12.42	12.30
April	37.3	12.54	11.81	12.59	12.10
July	37.4	12.15	11.01	11.64	11.20
October	37.9	12.45	11.67	11.61	11.65
2013					
January	38.9	12.92	12.03	11.39	11.70
April	37.5	12.24	11.78	10.99	11.45
July	36.8	12.31	11.73	10.97	11.50
October	39.8	12.32	12.09	11.22	11.85
2014					
January	40.8	12.82	12.52	11.16	11.70
April	39.8	12.59	12.34	11.08	11.80
July	37.5	11.92	11.39	11.27	11.35
October	37.8	12.08	11.82	11.19	11.65
2015					
January	37.4	12.79	12.33	11.06	11.55
April	36.5	12.86	11.98	11.33	11.75

[1] Excludes Ag Service Workers.
[2] Eastern Cornbelt Region consists of Indiana, Illinois, and Ohio.
[3] Survey not conducted.

COUNTY DATA

TOP TEN COUNTIES, INDIANA

Corn - 2014	Yield (Bu/Acre)	Rank	Soybeans – 2014	Yield (Bu/Acre)
Tipton	214.9	1	Clinton	65.2
Clinton	214.1	2	Carroll	64.0
Vermillion	213.6	3	Decatur	63.8
Daviess	210.2	4	Tipton	63.2
Warren	209.5	5	Montgomery	63.0
Tippecanoe	206.6	6	Tippecanoe	62.5
Decatur	205.8	7	Warren	62.5
Montgomery	205.3	8	Benton	62.4
Carroll	205.3	9	Shelby	62.0
Fountain	204.8	10	Fountain	61.9
Alfalfa Hay - 2014	**Yield (Tons/Acre)**	**Rank**	**Other Hay – 2014**	**Yield (Tons/Acre)**
Delaware	6.15	1	Sullivan	5.50
Henry	6.00	2	Scott	5.10
Carroll	5.85	3	Noble	4.15
Miami	5.80	4	Tippecanoe	3.75
Cass	5.50	5	Clinton	3.55
Pulaski	5.25	6	Ripley	3.40
White	5.10	7	Lawrence	3.35
Knox	5.10	8	Posey	3.35
Benton	5.00	9	Benton	3.35
Bartholomew	4.80	10	Jefferson	3.25
Wheat – 2014	**Yield (Bu/Acre)**	**Rank**	**All Cattle – 2015**	**Number**
Montgomery	92.4	1	Lagrange	60,000
Allen	92.3	2	Elkhart	59,000
Blackford	92.0	3	Jasper	44,000
Tipton	88.9	4	Adams	30,000
Howard	88.4	5	Kosciusko	24,000
Clinton	88.3	6	Dubois	21,500
Jay	88.0	7	Harrison	20,500
Tippecanoe	87.9	8	Noble	19,000
De Kalb	87.1	9	Washington	19,000
Bartholomew	86.8	10	Wabash	18,000
Miami	86.8			
Beef Cows - 2015	**Number**	**Rank**	**Milk Cows – 2015**	**Number**
Lawrence	8,500	1	Jasper	24,500
Harrison	8,300	2	Elkhart	19,800
Washington	8,300	3	Lagrange	11,200
Dubois	7,700	4	Adams	8,300
Greene	6,500	5	Marshall	7,400
Spencer	5,500	6	La Porte	6,300
Franklin	4,800	7	Noble	4,400
Ripley	4,500	8	Huntington	4,000
Perry	4,200	9	Kosciusko	4,000
Putnam	4,200	10	Henry	3,500

COUNTY DATA

"Pasture Pals"
Photographer ~~ Karley Yager
Age 14, Milroy, IN

"Loading Grain"
Photographer ~~ Hannah Bast
Age 12, Charlestown, IN

ACREAGE LIVESTOCK CASH RECEIPTS
FARM NUMBERS LAND AREA
POPULATION OTHER INCOME TOTAL COUNTY INCOME

COUNTY DATA

CORN, INDIANA, 2013-2014

County	2013 (revised)				2014				
	Planted	Harvested	Yield	Production	Planted	Harvested	Yield	Production	Rank
	Acres		Bu/Ac	Bushels	Acres		Bu/Ac	Bushels	
Adams	64,000	60,000	176.7	10,602,000	64,000	60,000	183.3	11,000,000	47
Allen	85,000	83,500	180.7	15,088,000	82,000	81,000	185.8	15,050,000	29
Bartholomew	65,000	64,000	176.6	11,302,000	60,000	58,900	200.3	11,800,000	44
Benton	135,000	132,000	181.1	23,905,000	130,000	127,500	202.4	25,800,000	3
Blackford	32,500	32,000	172.5	5,520,000	32,500	32,400	157.1	5,090,000	73
Boone	99,000	97,500	189.8	18,505,000	99,000	98,700	200.6	19,800,000	11
Brown	(1)	(1)	(1)	(1)	(1)	(1)	(1)	(1)	
Carroll	104,000	103,000	197.1	20,301,000	95,000	94,500	205.3	19,400,000	13
Cass	109,000	104,000	192.3	19,999,000	102,000	98,000	195.9	19,200,000	14
Clark	18,500	18,300	161.2	2,950,000	17,500	17,200	173.3	2,980,000	79
Clay	59,000	58,000	154.7	8,973,000	61,000	59,900	200.3	12,000,000	41
Clinton	119,000	117,000	191.5	22,405,000	114,000	113,500	214.1	24,300,000	5
Crawford	(1)	(1)	(1)	(1)	(1)	(1)	(1)	(1)	
Daviess	89,000	87,500	182.9	16,004,000	91,000	88,000	210.2	18,500,000	18
Dearborn	8,600	8,300	145.8	1,210,000	8,500	8,200	165.9	1,360,000	83
Decatur	79,000	77,500	183.2	14,198,000	82,000	80,400	205.8	16,550,000	25
De Kalb	50,000	48,000	167.7	8,050,000	49,000	47,000	164.7	7,740,000	63
Delaware	76,000	74,000	174.3	12,900,000	74,000	73,000	174.0	12,700,000	38
Dubois	58,000	56,500	180.5	10,198,000	58,000	56,200	190.4	10,700,000	50
Elkhart	55,000	46,000	180.4	8,298,000	58,000	44,500	182.0	8,100,000	62
Fayette	37,000	36,000	172.2	6,200,000	37,000	36,600	187.4	6,860,000	66
Floyd	(1)	(1)	(1)	(1)	2,900	2,800	152.1	426,000	87
Fountain	92,000	90,000	183.5	16,515,000	93,000	92,300	204.8	18,900,000	16
Franklin	39,500	38,500	179.2	6,899,000	40,000	38,800	194.1	7,530,000	64
Fulton	103,000	100,000	179	17,900,000	98,000	95,000	177.9	16,900,000	24
Gibson	96,000	94,500	177	16,726,000	101,000	99,600	195.3	19,450,000	12
Grant	80,000	78,000	181.1	14,126,000	79,000	78,900	185.0	14,600,000	32
Greene	(1)	(1)	(1)	(1)	49,000	48,500	186.0	9,020,000	57
Hamilton	61,000	60,500	173.6	10,503,000	53,000	52,700	197.3	10,400,000	52
Hancock	67,000	66,000	173.7	11,464,000	67,000	66,800	188.6	12,600,000	40
Harrison	25,500	24,700	168	4,150,000	25,500	25,000	178.0	4,450,000	75
Hendricks	73,000	72,000	183.6	13,219,000	74,000	73,800	198.5	14,650,000	31
Henry	(1)	(1)	(1)	(1)	80,000	77,000	192.9	14,850,000	30
Howard	(1)	(1)	(1)	(1)	66,000	65,800	200.6	13,200,000	35
Huntington	75,000	73,000	191.7	13,994,000	71,000	68,500	185.4	12,700,000	39
Jackson	66,000	62,900	148.8	9,359,000	59,000	57,500	171.5	9,860,000	54
Jasper	183,000	174,000	179.9	31,302,000	175,000	166,500	174.2	29,000,000	2
Jay	(1)	(1)	(1)	(1)	78,000	76,000	169.1	12,850,000	37
Jefferson	(1)	(1)	(1)	(1)	19,500	19,100	188.0	3,590,000	77
Jennings	45,000	44,000	156.4	6,882,000	38,500	38,000	186.6	7,090,000	65
Johnson	54,000	53,000	172.9	9,164,000	52,000	51,200	186.9	9,570,000	56
Knox	117,000	115,000	180.2	20,723,000	121,000	120,000	194.2	23,300,000	6
Kosciusko	108,000	103,000	176.7	18,200,000	110,000	105,500	173.5	18,300,000	19
Lagrange	51,000	46,000	154.4	7,102,000	47,000	38,700	151.2	5,850,000	70
Lake	65,000	64,500	155	9,997,000	59,000	58,600	167.4	9,810,000	55
La Porte	135,000	131,000	150.4	19,702,000	130,000	126,000	167.9	21,150,000	9
Lawrence	(1)	(1)	(1)	(1)	21,000	19,700	190.4	3,750,000	76
Madison	91,000	90,000	181.1	16,299,000	94,000	93,200	196.4	18,300,000	20
Marion	(1)	(1)	(1)	(1)	8,000	7,900	178.5	1,410,000	82
Marshall	99,000	93,000	171	15,903,000	89,000	84,000	183.3	15,400,000	26
Martin	(1)	(1)	(1)	(1)	17,000	16,500	188.5	3,110,000	78
Miami	77,000	75,000	174.7	13,102,000	70,000	68,000	176.5	12,000,000	42

COUNTY DATA

CORN, INDIANA, 2013-2014 (continued)

County	2013 (revised)				2014				
	Planted	Harvested	Yield	Production	Planted	Harvested	Yield	Production	Rank
	Acres		Bu/Ac	Bushels	Acres		Bu/Ac	Bushels	
Monroe	0	6,200	185.5	1,150,000	6,400	6,200	180.6	1,120,000	84
Montgomery	123,000	121,000	195.9	23,704,000	120,000	119,800	205.3	24,600,000	4
Morgan	48,000	47,000	179.8	8,451,000	44,000	43,500	197.0	8,570,000	59
Newton	117,000	108,000	174.1	18,803,000	118,000	114,000	185.1	21,100,000	10
Noble	68,000	64,500	164.1	10,584,000	67,000	62,800	168.8	10,600,000	51
Ohio	(1)	(1)	(1)	(1)	3,000	2,900	182.8	530,000	86
Orange	24,000	23,300	181.4	4,227,000	26,000	25,700	196.9	5,060,000	74
Owen	19,000	18,500	148.6	2,749,000	(1)	(1)	(1)	(1)	
Parke	62,000	60,000	173.1	10,386,000	(1)	(1)	(1)	(1)	
Perry	(1)	(1)	(1)	(1)	12,500	12,000	172.5	2,070,000	81
Pike	27,000	26,500	169.1	4,481,000	34,000	33,800	170.7	5,770,000	71
Porter	68,000	67,500	177.8	12,001,000	63,000	62,400	177.1	11,050,000	46
Posey	86,000	84,500	193	16,308,000	90,000	89,700	197.3	17,700,000	21
Pulaski	121,000	119,000	163	19,397,000	112,000	110,500	155.7	17,200,000	23
Putnam	70,000	69,000	182.7	12,606,000	71,000	70,500	198.6	14,000,000	34
Randolph	103,000	101,000	171.3	17,301,000	100,000	98,000	179.6	17,600,000	22
Ripley	46,000	45,000	170.2	7,659,000	48,000	47,500	178.3	8,470,000	61
Rush	111,000	109,000	193.6	21,102,000	110,000	108,200	197.3	21,350,000	8
St Joseph	78,000	76,000	157.9	12,000,000	73,000	71,500	160.8	11,500,000	45
Scott	15,400	15,200	164.5	2,500,000	13,000	12,900	190.7	2,460,000	80
Shelby	95,000	93,000	178.8	16,628,000	100,000	99,500	187.9	18,700,000	17
Spencer	60,000	59,000	184.7	10,897,000	60,000	59,200	174.0	10,300,000	53
Starke	61,000	60,000	161.7	9,702,000	58,000	57,500	156.3	8,990,000	58
Steuben	(1)	(1)	(1)	(1)	44,000	41,500	160.5	6,660,000	67
Sullivan	(1)	(1)	(1)	(1)	66,000	65,800	196.0	12,900,000	36
Switzerland	(1)	(1)	(1)	(1)	7,000	6,400	164.1	1,050,000	85
Tippecanoe	102,000	100,000	185.1	18,510,000	104,000	103,600	206.6	21,400,000	7
Tipton	69,000	68,000	191.2	13,001,000	68,000	67,000	214.9	14,400,000	33
Union	33,500	33,000	211.5	6,979,000	33,500	33,000	200.0	6,600,000	69
Vanderburgh	30,000	29,500	179.7	5,301,000	30,000	29,900	188.0	5,620,000	72
Vermillion	53,000	52,000	185.6	9,651,000	51,000	50,800	213.6	10,850,000	48
Vigo	49,000	48,500	159.8	7,750,000	(1)	(1)	(1)	(1)	
Wabash	82,000	80,000	178.8	14,304,000	85,000	84,000	181.0	15,200,000	27
Warren	91,000	88,000	184.4	16,227,000	91,000	90,700	209.5	19,000,000	15
Warrick	37,000	36,500	183.6	6,701,000	38,000	37,800	175.4	6,630,000	68
Washington	52,000	50,000	146.1	7,305,000	49,000	47,600	180.0	8,570,000	60
Wayne	68,000	66,000	177.3	11,702,000	65,000	64,000	185.2	11,850,000	43
Wells	(1)	(1)	(1)	(1)	81,000	79,500	189.9	15,100,000	28
White	165,000	164,000	184.1	30,192,000	155,000	154,000	194.2	29,900,000	1
Whitley	61,000	59,500	181	10,769,000	60,000	59,000	183.1	10,800,000	49
Other Counties	553,000	530,100	171.7	91,043,000	141,700	139,900	189.7	26,544,000	
State	6,000,000	5,830,000	177.0	1,031,910,000	5,900,000	5,770,000	188.0	1,084,760,000	
Agricultural Statistics Districts									
Northwest	1,050,000	1,020,000	171.6	175,001,000	1,000,000	977,000	178.1	174,000,000	
North Central	815,000	780,000	179.5	140,007,000	780,000	745,000	182.6	136,000,000	
Northeast	580,000	555,000	176.3	97,871,000	565,000	538,000	177.5	95,500,000	
West Central	720,000	705,000	180.2	127,071,000	725,000	720,000	202.8	146,000,000	
Central	1,180,000	1,160,000	183.7	213,139,000	1,170,000	1,160,000	198.4	230,200,000	
East Central	510,000	495,000	177.8	88,000,000	500,000	490,000	180.4	88,400,000	
Southwest	725,000	710,000	177.7	126,140,000	755,000	745,000	191.9	143,000,000	
South Central	220,000	210,000	156.1	32,782,000	210,000	204,000	179.4	36,600,000	
Southeast	200,000	195,000	163.6	31,899,000	195,000	191,000	183.6	35,060,000	

[1] Published in “Other Counties”.

COUNTY DATA

SOYBEANS, INDIANA, 2013-2014

County	2013 (revised)				2014				
	Planted	Harvested	Yield	Production	Planted	Harvested	Yield	Production	Rank
	Acres		Bu/Ac	Bushels	Acres		Bu/Ac	Bushels	
Adams	74,000	73,900	51.4	3,801,000	74,900	74,800	59.8	4,475,000	29
Allen	95,400	95,300	51.4	4,894,000	107,500	107,400	54.2	5,819,000	9
Bartholomew	62,600	62,500	50.2	3,138,000	68,100	68,000	58.9	4,004,000	38
Benton	98,800	98,700	51.2	5,050,000	103,000	102,900	62.4	6,416,000	4
Blackford	43,900	43,800	53.0	2,321,000	45,000	44,900	46.7	2,097,000	65
Boone	96,000	95,900	56.0	5,373,000	97,600	97,600	60.8	5,930,000	6
Brown	(1)	(1)	(1)	(1)	(1)	(1)	(1)	(1)	
Carroll	67,400	67,300	61.1	4,115,000	79,200	79,100	64.0	5,061,000	16
Cass	72,000	71,900	58.9	4,238,000	81,500	81,300	56.3	4,576,000	24
Clark	30,300	30,200	52.9	1,598,000	33,400	33,300	53.8	1,790,000	72
Clay	63,600	63,400	45.6	2,892,000	66,400	66,300	55.3	3,666,000	43
Clinton	92,000	91,900	57.4	5,279,000	101,500	101,400	65.2	6,609,000	2
Crawford	(1)	(1)	(1)	(1)	(1)	(1)	(1)	(1)	
Daviess	53,400	53,300	48.9	2,607,000	58,000	57,900	53.7	3,110,000	49
Dearborn	9,700	9,600	44.4	426,000	10,600	10,500	49.4	519,000	83
Decatur	74,200	74,100	56.7	4,198,000	78,200	78,200	63.8	4,992,000	18
De Kalb	62,200	62,100	41.1	2,551,000	67,400	67,300	47.5	3,197,000	47
Delaware	78,200	78,100	52.4	4,095,000	84,700	84,500	55.4	4,683,000	22
Dubois	42,000	42,000	55.4	2,328,000	45,500	45,400	55.3	2,510,000	60
Elkhart	(1)	(1)	(1)	(1)	39,100	39,000	53.2	2,073,000	68
Fayette	36,000	35,900	49.7	1,784,000	35,800	35,700	58.7	2,096,000	66
Floyd	3,200	3,200	48.1	154,000	3,700	3,670	46.6	171,000	88
Fountain	76,100	76,000	54.3	4,130,000	85,800	85,700	61.9	5,306,000	15
Franklin	34,400	34,300	53.1	1,822,000	37,300	37,200	55.9	2,078,000	67
Fulton	60,400	60,300	49.1	2,961,000	64,200	64,100	51.3	3,286,000	45
Gibson	93,100	92,800	48.3	4,484,000	89,100	87,900	54.4	4,786,000	20
Grant	95,000	94,900	54.7	5,194,000	102,500	102,500	56.2	5,762,000	10
Greene	(1)	(1)	(1)	(1)	49,100	49,000	51.9	2,542,000	59
Hamilton	57,200	57,100	50.6	2,890,000	63,600	63,500	60.0	3,813,000	42
Hancock	65,000	64,900	51.6	3,349,000	68,300	68,300	58.8	4,016,000	37
Harrison	29,500	29,300	47.7	1,397,000	30,900	30,800	52.4	1,614,000	73
Hendricks	69,400	69,100	54.2	3,746,000	65,900	65,900	61.2	4,034,000	36
Henry	(1)	(1)	(1)	(1)	82,400	82,300	57.0	4,694,000	21
Howard	65,000	64,900	58.5	3,795,000	67,800	67,700	60.9	4,126,000	33
Huntington	80,100	80,000	54.3	4,347,000	85,900	85,700	54.5	4,669,000	23
Jackson	65,900	65,800	45.5	2,991,000	75,500	75,200	51.3	3,860,000	41
Jasper	85,500	85,400	52.9	4,519,000	93,100	93,000	52.9	4,919,000	19
Jay	91,300	91,100	50.5	4,601,000	91,500	91,400	54.7	5,003,000	17
Jefferson					39,700	39,600	48.4	1,915,000	70
Jennings	45,500	45,300	47.6	2,156,000	51,000	50,800	51.3	2,608,000	58
Johnson	(1)	(1)	(1)	(1)	48,900	48,800	60.5	2,952,000	52
Knox	107,500	107,500	46.7	5,018,000	110,000	109,900	53.9	5,920,000	7
Kosciusko	79,900	79,800	52.4	4,183,000	79,800	79,700	51.2	4,083,000	34
Lagrange	29,900	29,800	47.2	1,406,000	35,100	35,000	45.6	1,596,000	74
Lake	49,500	49,400	40.0	1,977,000	50,100	50,000	49.8	2,490,000	61
La Porte	67,000	66,900	51.6	3,453,000	81,000	80,800	52.5	4,240,000	31
Lawrence	(1)	(1)	(1)	(1)	24,300	24,200	55.5	1,344,000	78
Madison	95,000	94,900	53.7	5,097,000	94,500	94,400	60.1	5,676,000	12
Marion	(1)	(1)	(1)	(1)	8,500	8,500	54.7	465,000	84
Marshall	(1)	(1)	(1)	(1)	65,500	65,400	53.2	3,480,000	44
Martin	14,300	14,200	50.4	716,000	14,200	14,200	51.6	733,000	81
Miami	79,000	78,900	53.0	4,182,000	84,300	84,200	54.1	4,554,000	26

COUNTY DATA

SOYBEANS, INDIANA, 2013-2014 (continued)

County	2013 (revised)				2014				
	Planted	Harvested	Yield	Production	Planted	Harvested	Yield	Production	Rank
	Acres		Bu/Ac	Bushels	Acres		Bu/Ac	Bushels	
Monroe	(1)	(1)	(1)	(1)	7,600	7,500	51.7	388,000	86
Montgomery	108,500	108,400	58.5	6,337,000	115,500	115,300	63.0	7,266,000	1
Morgan	41,000	40,900	50.6	2,070,000	44,300	44,300	60.8	2,695,000	57
Newton	64,500	64,400	48.1	3,096,000	70,900	70,800	56.1	3,969,000	40
Noble	52,100	52,000	44.3	2,303,000	56,400	56,300	48.4	2,727,000	56
Ohio	(1)	(1)	(1)	(1)	3,400	3,350	54.0	181,000	87
Orange	21,400	21,300	53.8	1,146,000	21,300	21,200	57.6	1,222,000	80
Owen	(1)	(1)	(1)	(1)	(1)	(1)	(1)	(1)	
Parke	(1)	(1)	(1)	(1)	(1)	(1)	(1)	(1)	
Perry	11,300	11,200	42.1	472,000	14,300	14,200	51.1	725,000	82
Pike	44,600	44,600	46.7	2,083,000	40,200	40,200	48.7	1,958,000	69
Porter	47,700	47,600	48.7	2,318,000	55,100	55,000	53.1	2,919,000	54
Posey	77,900	77,700	50.8	3,944,000	77,900	77,800	58.3	4,537,000	27
Pulaski	58,500	58,300	43.1	2,513,000	66,900	66,800	47.6	3,181,000	48
Putnam	70,700	70,700	52.7	3,728,000	71,200	71,100	58.4	4,153,000	32
Randolph	113,000	112,800	52.0	5,862,000	115,000	114,800	56.6	6,495,000	3
Ripley	53,100	53,000	46.8	2,478,000	61,500	61,300	49.3	3,023,000	51
Rush	96,500	96,400	54.4	5,246,000	100,500	100,500	60.2	6,051,000	5
St Joseph	45,500	45,400	48.4	2,199,000	45,500	45,400	48.9	2,220,000	62
Scott	19,900	19,800	52.0	1,030,000	22,600	22,500	56.5	1,272,000	79
Shelby	99,700	99,500	54.5	5,419,000	95,600	95,300	62.0	5,908,000	8
Spencer	59,700	59,700	51.7	3,085,000	60,100	60,000	51.4	3,084,000	50
Starke	27,500	27,400	45.7	1,252,000	31,900	31,800	43.0	1,368,000	77
Steuben	29,800	29,700	40.9	1,215,000	32,900	32,800	43.8	1,437,000	76
Sullivan	(1)	(1)	(1)	(1)	74,100	74,000	54.7	4,046,000	35
Switzerland	(1)	(1)	(1)	(1)	8,500	8,450	51.7	437,000	85
Tippecanoe	88,200	88,100	55.8	4,920,000	90,000	89,900	62.5	5,616,000	13
Tipton	65,900	65,800	57.9	3,813,000	72,200	72,100	63.2	4,555,000	25
Union	(1)	(1)	(1)	(1)	32,000	31,900	59.1	1,886,000	71
Vanderburgh	28,500	28,500	52.0	1,482,000	27,000	26,900	55.2	1,484,000	75
Vermillion	36,800	36,700	56.9	2,090,000	35,900	35,900	61.2	2,197,000	63
Vigo	53,600	53,400	49.3	2,630,000	54,100	54,000	51.2	2,767,000	55
Wabash	84,100	84,000	50.1	4,210,000	84,900	84,800	50.4	4,270,000	30
Warren	73,700	73,600	54.0	3,978,000	72,300	72,200	62.5	4,516,000	28
Warrick	(1)	(1)	(1)	(1)	39,800	39,800	54.4	2,165,000	64
Washington	46,700	46,600	42.0	1,955,000	53,000	52,900	55.3	2,925,000	53
Wayne	63,000	62,900	51.8	3,258,000	70,600	70,500	56.8	4,002,000	39
Wells	92,000	91,900	57.0	5,234,000	99,000	98,900	56.7	5,604,000	14
White	89,000	88,900	53.0	4,708,000	100,000	99,900	57.2	5,717,000	11
Whitley	58,500	58,300	53.9	3,145,000	59,900	59,800	53.6	3,205,000	46
Other Counties	586,700	584,800	49.3	28,810,000	95,200	94,930	51.7	4,911,000	
State	5,200,000	5,190,000	51.5	267,285,000	5,500,000	5,490,000	56.0	307,440,000	
Agricultural Statistics Districts									
Northwest	588,000	587,000	49.2	28,886,000	652,000	651,000	54.1	35,219,000	
North Central	587,000	586,000	52.8	30,931,000	624,000	623,000	53.9	33,603,000	
Northeast	574,000	573,000	50.4	28,896,000	619,000	618,000	53.0	32,729,000	
West Central	656,000	655,000	53.1	34,793,000	679,000	678,000	59.0	40,020,000	
Central	1,130,000	1,128,000	54.4	61,387,000	1,178,000	1,177,000	60.8	71,588,000	
East Central	538,000	537,000	52.2	28,006,000	557,000	556,000	55.7	30,956,000	
Southwest	670,000	669,000	49.2	32,884,000	685,000	683,000	54.0	36,875,000	
South Central	213,000	212,000	45.5	9,639,000	238,000	237,000	53.3	12,627,000	
Southeast	244,000	243,000	48.8	11,863,000	268,000	267,000	51.8	13,823,000	

[1] Published in “Other Counties”.

COUNTY DATA

WINTER WHEAT, INDIANA, 2013-2014

County	2013 (revised)				2014				
	Planted	Harvested	Yield	Production	Planted	Harvested	Yield	Production	Rank
	Acres		Bu/Ac	Bushels	Acres		Bu/Ac	Bushels	
Adams	8,400	7,940	65.5	520,000	8,100	7,850	81.4	639,000	8
Allen	14,500	14,400	74.2	1,068,000	13,900	13,200	92.3	1,218,000	3
Bartholomew	10,200	10,000	97.6	976,000	8,700	8,330	86.8	723,000	7
Benton	(1)	(1)	(1)	(1)	(1)	(1)	(1)	(1)	
Blackford	1,200	1,170	66.8	78,100	2,300	2,000	92.0	184,000	35
Boone	3,100	3,000	79.7	239,000	(1)	(1)	(1)	(1)	
Brown	(1)	(1)	(1)	(1)	(1)	(1)	(1)	(1)	
Carroll	(1)	(1)	(1)	(1)	(1)	(1)	(1)	(1)	
Cass	(1)	(1)	(1)	(1)	(1)	(1)	(1)	(1)	
Clark	5,800	5,550	66.1	367,000	5,500	4,920	68.9	339,000	19
Clay	3,700	3,600	53.6	193,000	(1)	(1)	(1)	(1)	
Clinton	2,600	2,510	76.5	192,000	2,100	2,060	88.3	182,000	36
Crawford	(1)	(1)	(1)	(1)	(1)	(1)	(1)	(1)	
Daviess	9,000	8,700	76.7	667,000	5,100	4,460	57.2	255,000	26
Dearborn	(1)	(1)	(1)	(1)	(1)	(1)	(1)	(1)	
Decatur	6,300	6,100	78.9	481,000	4,800	4,550	73.8	336,000	20
De Kalb	(1)	(1)	(1)	(1)	11,000	10,600	87.1	923,000	4
Delaware	2,100	2,010	73.6	148,000	2,100	1,610	75.8	122,000	48
Dubois	11,600	10,800	71.3	770,000	7,700	5,300	60.2	319,000	21
Elkhart	2,300	2,160	79.6	172,000	2,300	2,060	85.0	175,000	38
Fayette	(1)	(1)	(1)	(1)	2,100	1,900	78.4	149,000	42
Floyd	(1)	(1)	(1)	(1)	(1)	(1)	(1)	(1)	
Fountain	(1)	(1)	(1)	(1)	(1)	(1)	(1)	(1)	
Franklin	(1)	(1)	(1)	(1)	2,600	1,880	64.4	121,000	49
Fulton	2,300	2,210	76.0	168,000	2,100	1,770	72.9	129,000	47
Gibson	30,000	29,900	78.3	2,340,000	24,400	22,300	71.4	1,593,000	2
Grant	2,700	2,520	74.2	187,000	2,800	2,750	84.7	233,000	28
Greene	(1)	(1)	(1)	(1)	2,600	1,090	58.5	63,800	57
Hamilton	2,300	2,240	66.1	148,000	1,800	1,790	76.0	136,000	45
Hancock	2,700	2,670	71.5	191,000	2,200	2,100	84.8	178,000	37
Harrison	(1)	(1)	(1)	(1)	5,600	2,400	58.8	141,000	44
Hendricks	4,400	4,350	65.7	286,000	3,000	2,850	81.8	233,000	29
Henry	4,000	3,960	82.6	327,000	(1)	(1)	(1)	(1)	
Howard	2,000	1,980	74.2	147,000	2,400	2,250	88.4	199,000	33
Huntington	5,300	5,000	68.8	344,000	5,900	5,600	83.9	470,000	12
Jackson	9,200	7,500	79.6	597,000	7,600	5,410	70.2	380,000	15
Jasper	(1)	(1)	(1)	(1)	(1)	(1)	(1)	(1)	
Jay	7,900	7,030	57.0	401,000	9,300	8,700	88.0	766,000	6
Jefferson	(1)	(1)	(1)	(1)	(1)	(1)	(1)	(1)	
Jennings	(1)	(1)	(1)	(1)	2,100	1,950	75.9	148,000	43
Johnson	(1)	(1)	(1)	(1)	2,900	2,700	79.3	214,000	30
Knox	20,500	17,600	65.6	1,154,000	15,400	12,100	63.4	767,000	5
Kosciusko	4,300	4,300	71.4	307,000	4,500	4,040	76.0	307,000	22
Lagrange	3,000	2,300	56.1	129,000	1,800	1,550	69.7	108,000	51
Lake	2,300	2,270	67.4	153,000	(1)	(1)	(1)	(1)	
La Porte	(1)	(1)	(1)	(1)	7,900	6,900	73.0	504,000	11
Lawrence	2,700	1,830	79.2	145,000	1,100	770	53.2	41,000	58
Madison	1,300	1,230	63.2	77,700	1,200	1,160	83.3	96,600	53
Marion	(1)	(1)	(1)	(1)	(1)	(1)	(1)	(1)	
Marshall	3,400	3,360	68.5	230,000	3,100	2,740	77.0	211,000	31
Martin	(1)	(1)	(1)	(1)	(1)	(1)	(1)	(1)	
Miami	6,400	6,260	74.8	468,000	5,200	5,150	86.8	447,000	13

COUNTY DATA

WINTER WHEAT, INDIANA, 2013-2014 (continued)

County	2013 (revised)				2014				
	Planted	Harvested	Yield	Production	Planted	Harvested	Yield	Production	Rank
	Acres		Bu/Ac	Bushels	Acres		Bu/Ac	Bushels	
Monroe	(1)	(1)	(1)	(1)	(1)	(1)	(1)	(1)	
Montgomery	3,800	3,720	67.7	252,000	3,300	2,900	92.4	268,000	25
Morgan	4,000	3,890	63.2	246,000	2,000	1,550	77.4	120,000	50
Newton	(1)	(1)	(1)	(1)	(1)	(1)	(1)	(1)	
Noble	4,700	4,490	68.6	308,000	3,700	3,500	81.7	286,000	23
Ohio	(1)	(1)	(1)	(1)	(1)	(1)	(1)	(1)	
Orange	3,100	3,020	85.8	259,000	(1)	(1)	(1)	(1)	
Owen	2,400	2,350	57.0	134,000	2,000	1,770	51.4	91,000	55
Parke	(1)	(1)	(1)	(1)	2,400	1,200	75.0	90,000	56
Perry	1,500	1,250	53.2	66,500	500	200	49.5	9,900	59
Pike	(1)	(1)	(1)	(1)	(1)	(1)	(1)	(1)	
Porter	2,200	2,180	61.9	135,000	2,300	1,610	65.8	106,000	52
Posey	32,900	32,800	81.3	2,668,000	28,400	26,000	72.2	1,878,000	1
Pulaski	(1)	(1)	(1)	(1)	(1)	(1)	(1)	(1)	
Putnam	(1)	(1)	(1)	(1)	4,200	2,310	72.3	167,000	39
Randolph	(1)	(1)	(1)	(1)	5,600	5,400	80.4	434,000	14
Ripley	4,300	3,800	67.9	258,000	3,800	3,100	63.2	196,000	34
Rush	(1)	(1)	(1)	(1)	(1)	(1)	(1)	(1)	
St Joseph	3,400	3,360	71.4	240,000	(1)	(1)	(1)	(1)	
Scott	(1)	(1)	(1)	(1)	(1)	(1)	(1)	(1)	
Shelby	8,600	8,410	86.1	724,000	5,000	4,650	74.0	344,000	18
Spencer	8,800	8,000	74.1	593,000	2,900	2,260	60.2	136,000	46
Starke	1,400	540	61.1	33,000	(1)	(1)	(1)	(1)	
Steuben	(1)	(1)	(1)	(1)	5,200	5,050	71.7	362,000	17
Sullivan	(1)	(1)	(1)	(1)	(1)	(1)	(1)	(1)	
Switzerland	(1)	(1)	(1)	(1)	(1)	(1)	(1)	(1)	
Tippecanoe	3,800	3,800	75.3	286,000	2,700	2,390	87.9	210,000	32
Tipton	1,400	1,310	68.7	90,000	1,800	1,710	88.9	152,000	41
Union	1,000	990	61.5	60,900	(1)	(1)	(1)	(1)	
Vanderburgh	8,300	8,290	83.2	690,000	(1)	(1)	(1)	(1)	
Vermillion	(1)	(1)	(1)	(1)	(1)	(1)	(1)	(1)	
Vigo	(1)	(1)	(1)	(1)	(1)	(1)	(1)	(1)	
Wabash	5,300	5,300	75.1	398,000	5,000	4,890	77.1	377,000	16
Warren	(1)	(1)	(1)	(1)	(1)	(1)	(1)	(1)	
Warrick	(1)	(1)	(1)	(1)	6,000	4,400	61.8	272,000	24
Washington	5,600	4,740	71.3	338,000	5,700	1,700	56.6	96,300	54
Wayne	3,700	3,680	74.5	274,000	3,200	3,000	81.3	244,000	27
Wells	6,100	5,670	71.3	404,000	6,000	5,900	86.4	510,000	10
White	(1)	(1)	(1)	(1)	2,600	2,200	75.5	166,000	40
Whitley	8,800	8,600	67.2	578,000	7,400	7,250	79.0	573,000	9
Other Counties	138,800	128,900	70.5	9,081,800	85,100	71,270	74.7	5,321,400	
State	460,000	435,000	73.0	31,755,000	390,000	335,000	76.0	25,460,000	
Agricultural Statistics Districts									
Northwest	27,700	26,400	71.4	1,886,000	28,600	23,400	72.7	1,701,000	
North Central	38,700	38,000	74.8	2,842,000	33,900	31,700	80.0	2,536,000	
Northeast	69,800	66,300	71.6	4,750,000	63,000	60,500	84.1	5,089,000	
West Central	36,900	33,900	61.2	2,073,000	30,500	23,300	80.0	1,863,000	
Central	61,000	59,500	78.9	4,697,000	50,500	47,500	81.7	3,882,000	
East Central	28,600	27,200	69.6	1,893,000	29,400	26,400	83.8	2,211,000	
Southwest	146,000	140,000	75.3	10,545,000	112,000	94,100	66.9	6,294,000	
South Central	30,500	24,800	73.8	1,830,000	23,300	12,100	64.2	777,000	
Southeast	20,800	18,900	65.6	1,239,000	18,800	16,000	69.2	1,107,000	

[1] Published in “Other Counties”.

COUNTY DATA

ALFALFA HAY, INDIANA, 2013-2014

County	2013			2014			
	Harvested	Yield	Production	Harvested	Yield	Production	Rank
	Acres	Tons/Ac	Tons	Acres	Tons/Ac	Tons	
Adams	(1)	(1)	(1)	4,920	4.50	22,100	9
Allen	10,400	4.75	49,300	8,670	4.75	41,200	3
Bartholomew	(1)	(1)	(1)	1,100	4.80	5,300	37
Benton	(1)	(1)	(1)	1,200	5.00	6,000	34
Blackford	700	3.00	2,100	760	4.35	3,300	48
Boone	(1)	(1)	(1)	2,040	4.40	9,000	24
Brown	(1)	(1)	(1)	(1)	(1)	(1)	
Carroll	(1)	(1)	(1)	1,630	5.85	9,500	21
Cass	4,380	4.35	19,000	3,430	5.50	18,900	11
Clark	1,940	3.30	6,400	(1)	(1)	(1)	
Clay	(1)	(1)	(1)	(1)	(1)	(1)	
Clinton	4,010	4.40	17,600	(1)	(1)	(1)	
Crawford	(1)	(1)	(1)	1,060	2.35	2,500	53
Daviess	(1)	(1)	(1)	(1)	(1)	(1)	
Dearborn	(1)	(1)	(1)	1,180	4.30	5,100	38
Decatur	2,880	3.00	8,600	2,280	3.35	7,600	30
De Kalb	4,800	4.95	23,700	3,430	4.15	14,300	13
Delaware	(1)	(1)	(1)	2,010	6.15	12,400	15
Dubois	(1)	(1)	(1)	(1)	(1)	(1)	
Elkhart	9,530	3.45	32,900	11,100	4.10	45,700	2
Fayette	(1)	(1)	(1)	(1)	(1)	(1)	
Floyd	(1)	(1)	(1)	680	2.80	1,900	57
Fountain	(1)	(1)	(1)	2,640	3.35	8,900	28
Franklin	(1)	(1)	(1)	(1)	(1)	(1)	
Fulton	(1)	(1)	(1)	(1)	(1)	(1)	
Gibson	1,260	2.85	3,600	1,030	3.10	3,200	49
Grant	(1)	(1)	(1)	(1)	(1)	(1)	
Greene	(1)	(1)	(1)	(1)	(1)	(1)	
Hamilton	1,280	2.70	3,460	2,160	3.00	6,500	33
Hancock	2,470	3.45	8,500	3,000	3.95	11,900	16
Harrison	(1)	(1)	(1)	(1)	(1)	(1)	
Hendricks	(1)	(1)	(1)	(1)	(1)	(1)	
Henry	4,580	3.95	18,100	4,000	6.00	24,000	8
Howard	1,260	4.20	5,300	1,350	3.80	5,100	39
Huntington	(1)	(1)	(1)	2,340	3.95	9,300	23
Jackson	1,180	3.40	4,010	1,300	3.10	4,000	45
Jasper	(1)	(1)	(1)	(1)	(1)	(1)	
Jay	(1)	(1)	(1)	(1)	(1)	(1)	
Jefferson	(1)	(1)	(1)	2,300	3.90	9,000	25
Jennings	3,480	2.85	9,900	2,070	4.75	9,800	20
Johnson	(1)	(1)	(1)	(1)	(1)	(1)	
Knox	(1)	(1)	(1)	1,180	5.10	6,000	35
Kosciusko	(1)	(1)	(1)	7,630	3.70	28,200	5
Lagrange	13,000	3.45	45,100	14,700	3.60	53,200	1
Lake	(1)	(1)	(1)	(1)	(1)	(1)	
La Porte	5,520	4.00	22,200	5,200	3.95	20,600	10
Lawrence	(1)	(1)	(1)	(1)	(1)	(1)	
Madison	(1)	(1)	(1)	1,680	3.05	5,100	40
Marion	(1)	(1)	(1)	(1)	(1)	(1)	
Marshall	(1)	(1)	(1)	(1)	(1)	(1)	
Martin	1,470	2.80	4,100	(1)	(1)	(1)	
Miami	(1)	(1)	(1)	5,010	5.80	29,000	4

COUNTY DATA

ALFALFA HAY, INDIANA, 2013-2014 (continued)

County	2013			2014			
	Harvested	Yield	Production	Harvested	Yield	Production	Rank
	Acres	Tons/Ac	Tons	Acres	Tons/Ac	Tons	
Monroe	(1)	(1)	(1)	1,300	3.75	4,900	41
Montgomery	(1)	(1)	(1)	2,250	3.00	6,700	32
Morgan	(1)	(1)	(1)	3,060	3.55	10,900	19
Newton	(1)	(1)	(1)	(1)	(1)	(1)	
Noble	(1)	(1)	(1)	6,340	4.00	25,500	7
Ohio	(1)	(1)	(1)	500	4.20	2,100	55
Orange	(1)	(1)	(1)	1,250	2.95	3,700	46
Owen	(1)	(1)	(1)	(1)	(1)	(1)	
Parke	(1)	(1)	(1)	(1)	(1)	(1)	
Perry	(1)	(1)	(1)	(1)	(1)	(1)	
Pike	(1)	(1)	(1)	570	3.70	2,100	56
Porter	2,160	4.60	9,900	2,810	3.95	11,100	18
Posey	760	4.70	3,580	760	4.10	3,100	50
Pulaski	1,880	4.10	7,700	1,710	5.25	9,000	26
Putnam	(1)	(1)	(1)	2,450	3.85	9,400	22
Randolph	(1)	(1)	(1)	(1)	(1)	(1)	
Ripley	(1)	(1)	(1)	(1)	(1)	(1)	
Rush	(1)	(1)	(1)	3,030	4.55	13,800	14
St Joseph	(1)	(1)	(1)	(1)	(1)	(1)	
Scott	(1)	(1)	(1)	1,000	3.40	3,400	47
Shelby	(1)	(1)	(1)	(1)	(1)	(1)	
Spencer	800	2.90	2,330	(1)	(1)	(1)	
Starke	1,930	2.85	5,500	2,020	2.95	6,000	36
Steuben	(1)	(1)	(1)	7,500	3.55	26,600	6
Sullivan	(1)	(1)	(1)	1,000	2.20	2,200	54
Switzerland	(1)	(1)	(1)	1,300	3.55	4,600	43
Tippecanoe	2,330	3.60	8,400	(1)	(1)	(1)	
Tipton	(1)	(1)	(1)	(1)	(1)	(1)	
Union	1,710	3.00	5,100	1,590	4.40	7,000	31
Vanderburgh	530	4.00	2,130	(1)	(1)	(1)	
Vermillion	(1)	(1)	(1)	1,270	3.85	4,900	42
Vigo	(1)	(1)	(1)	1,060	2.65	2,800	52
Wabash	(1)	(1)	(1)	3,310	3.55	11,800	17
Warren	1,570	2.90	4,580	1,000	4.20	4,200	44
Warrick	1,590	3.60	5,700	800	3.75	3,000	51
Washington	(1)	(1)	(1)	(1)	(1)	(1)	
Wayne	(1)	(1)	(1)	(1)	(1)	(1)	
Wells	3,200	4.05	12,900	2,600	3.45	9,000	27
White	(1)	(1)	(1)	1,730	5.10	8,800	29
Whitley	(1)	(1)	(1)	4,200	3.50	14,800	12
Other Counties	187,400	3.65	684,310	80,510	3.85	310,000	
State	280,000	3.70	1,036,000	240,000	4.00	960,000	
Northwest	21,000	4.35	91,300	20,000	4.05	81,000	
North Central	49,500	3.90	194,000	45,600	4.35	198,000	
Northeast	61,000	3.65	224,100	54,700	3.95	216,000	
West Central	22,700	3.90	88,300	19,000	3.45	65,800	
Central	39,000	3.45	134,000	34,000	3.90	131,800	
East Central	26,300	3.95	104,500	22,400	4.90	109,900	
Southwest	17,100	3.40	58,100	12,800	3.25	41,700	
South Central	21,000	3.20	67,200	15,400	3.20	49,600	
Southeast	22,400	3.35	74,500	16,100	4.10	66,200	

[1] Published in “Other Counties”.

COUNTY DATA

OTHER HAY, INDIANA, 2013-2014

County	2013			2014			
	Harvested	Yield	Production	Harvested	Yield	Production	Rank
	Acres	Tons/Ac	Tons	Acres	Tons/Ac	Tons	
Adams	(1)	(1)	(1)	(1)	(1)	(1)	
Allen	(1)	(1)	(1)	(1)	(1)	(1)	
Bartholomew	(1)	(1)	(1)	(1)	(1)	(1)	
Benton	720	1.60	1,150	500	3.35	1,680	48
Blackford	(1)	(1)	(1)	510	2.15	1,100	53
Boone	(1)	(1)	(1)	(1)	(1)	(1)	
Brown	(1)	(1)	(1)	(1)	(1)	(1)	
Carroll	800	2.15	1,700	700	3.15	2,200	42
Cass	(1)	(1)	(1)	(1)	(1)	(1)	
Clark	(1)	(1)	(1)	11,300	2.85	32,200	6
Clay	(1)	(1)	(1)	5,010	3.00	15,100	19
Clinton	(1)	(1)	(1)	1,010	3.55	3,600	37
Crawford	7,400	1.85	13,600	7,700	2.15	16,500	16
Daviess	(1)	(1)	(1)	6,350	2.45	15,600	18
Dearborn	11,400	1.85	21,100	11,400	2.30	26,200	10
Decatur	(1)	(1)	(1)	(1)	(1)	(1)	
De Kalb	(1)	(1)	(1)	(1)	(1)	(1)	
Delaware	1,660	1.75	2,900	(1)	(1)	(1)	
Dubois	(1)	(1)	(1)	18,400	3.05	55,900	2
Elkhart	(1)	(1)	(1)	(1)	(1)	(1)	
Fayette	(1)	(1)	(1)	2,500	2.05	5,100	33
Floyd	(1)	(1)	(1)	(1)	(1)	(1)	
Fountain	2,420	1.95	4,740	(1)	(1)	(1)	
Franklin	(1)	(1)	(1)	(1)	(1)	(1)	
Fulton	(1)	(1)	(1)	(1)	(1)	(1)	
Gibson	(1)	(1)	(1)	3,000	2.80	8,400	28
Grant	1,000	1.55	1,530	(1)	(1)	(1)	
Greene	(1)	(1)	(1)	16,900	2.45	41,000	4
Hamilton	(1)	(1)	(1)	(1)	(1)	(1)	
Hancock	(1)	(1)	(1)	(1)	(1)	(1)	
Harrison	13,100	1.95	25,300	13,500	2.30	30,900	8
Hendricks	1,940	2.80	5,400	(1)	(1)	(1)	
Henry	2,330	1.45	3,430	(1)	(1)	(1)	
Howard	(1)	(1)	(1)	750	1.80	1,350	50
Huntington	(1)	(1)	(1)	1,060	2.25	2,400	40
Jackson	(1)	(1)	(1)	8,660	2.50	21,500	12
Jasper	920	1.30	1,200	(1)	(1)	(1)	
Jay	(1)	(1)	(1)	(1)	(1)	(1)	
Jefferson	(1)	(1)	(1)	9,660	3.25	31,400	7
Jennings	(1)	(1)	(1)	(1)	(1)	(1)	
Johnson	(1)	(1)	(1)	4,910	2.55	12,600	22
Knox	(1)	(1)	(1)	3,740	2.75	10,300	24
Kosciusko	(1)	(1)	(1)	2,860	3.10	8,800	27
Lagrange	770	1.90	1,470	960	2.85	2,750	39
Lake	(1)	(1)	(1)	1,000	2.40	2,400	41
La Porte	(1)	(1)	(1)	(1)	(1)	(1)	
Lawrence	(1)	(1)	(1)	20,300	3.35	67,700	1
Madison	(1)	(1)	(1)	1,800	2.85	5,100	34
Marion	(1)	(1)	(1)	750	2.40	1,800	46
Marshall	(1)	(1)	(1)	(1)	(1)	(1)	
Martin	4,570	2.05	9,300	6,150	2.40	14,800	20
Miami	(1)	(1)	(1)	(1)	(1)	(1)	

COUNTY DATA

OTHER HAY, INDIANA, 2013-2014 (continued)

County	2013			2014			
	Harvested	Yield	Production	Harvested	Yield	Production	Rank
	Acres	Tons/Ac	Tons	Acres	Tons/Ac	Tons	
Monroe	(1)	(1)	(1)	8,050	2.50	20,000	14
Montgomery	(1)	(1)	(1)	(1)	(1)	(1)	
Morgan	(1)	(1)	(1)	4,800	1.90	9,200	25
Newton	(1)	(1)	(1)	640	2.05	1,300	51
Noble	(1)	(1)	(1)	2,520	4.15	10,500	23
Ohio	3,920	1.75	6,800	3,820	2.35	9,000	26
Orange	(1)	(1)	(1)	7,300	2.85	20,800	13
Owen	(1)	(1)	(1)	(1)	(1)	(1)	
Parke	(1)	(1)	(1)	(1)	(1)	(1)	
Perry	13,300	2.30	30,800	14,400	2.80	40,400	5
Pike	1,540	1.75	2,710	2,080	2.80	5,800	31
Porter	(1)	(1)	(1)				
Posey	(1)	(1)	(1)	1,280	3.35	4,300	35
Pulaski	(1)	(1)	(1)	(1)	(1)	(1)	
Putnam	(1)	(1)	(1)	(1)	(1)	(1)	
Randolph	(1)	(1)	(1)	(1)	(1)	(1)	
Ripley	(1)	(1)	(1)	6,380	3.40	21,700	11
Rush	(1)	(1)	(1)	770	2.10	1,600	49
St Joseph	(1)	(1)	(1)	1,160	3.00	3,500	38
Scott	3,200	2.40	7,700	3,130	5.10	16,000	17
Shelby	(1)	(1)	(1)	(1)	(1)	(1)	
Spencer	(1)	(1)	(1)	9,720	2.90	28,400	9
Starke	860	1.15	1,000	(1)	(1)	(1)	
Steuben	(1)	(1)	(1)	(1)	(1)	(1)	
Sullivan	(1)	(1)	(1)	3,230	5.50	17,800	15
Switzerland	(1)	(1)	(1)	5,100	2.75	14,000	21
Tippecanoe	2,160	2.90	6,300	1,810	3.75	6,800	29
Tipton	(1)	(1)	(1)	(1)	(1)	(1)	
Union	710	2.85	2,030	810	2.35	1,900	45
Vanderburgh	800	2.10	1,670	790	2.65	2,100	43
Vermillion	(1)	(1)	(1)	(1)	(1)	(1)	
Vigo	(1)	(1)	(1)	2,250	2.50	5,600	32
Wabash	(1)	(1)	(1)	820	2.45	2,000	44
Warren	(1)	(1)	(1)	1,700	2.20	3,700	36
Warrick	3,500	1.90	6,700	3,560	1.90	6,800	30
Washington	(1)	(1)	(1)	16,000	2.80	45,100	3
Wayne	(1)	(1)	(1)	(1)	(1)	(1)	
Wells	(1)	(1)	(1)	540	2.20	1,200	52
White	850	1.85	1,560	1,100	1.55	1,700	47
Whitley	(1)	(1)	(1)	(1)	(1)	(1)	
Other Counties	280,130	2.10	595,910	94,860	2.65	250,420	
State	360,000	2.10	756,000	360,000	2.75	990,000	
Northwest	11,700	2.10	24,600	9,200	2.60	23,700	
North Central	14,900	2.85	42,300	14,500	2.85	41,200	
Northeast	13,600	2.15	28,900	13,600	2.70	37,000	
West Central	36,000	2.00	71,600	36,000	2.60	93,700	
Central	28,100	2.20	62,300	30,600	2.55	78,400	
East Central	12,700	1.75	22,300	15,000	2.60	38,800	
Southwest	78,500	2.15	170,200	75,200	2.80	211,200	
South Central	102,600	2.00	206,300	104,300	2.70	281,600	
Southeast	61,900	2.05	127,500	61,600	3.00	184,400	

[1] Published in “Other Counties”.

COUNTY DATA

CASH RENTS
INDIANA, 2013-2014

County	2013			2014		
	Cropland Rent		Pastureland Rent	Cropland Rent		Pastureland Rent
	Non-Irrigated	Irrigated		Non-Irrigated	Irrigated	
	Dollars per Acre			Dollars per Acre		
Adams	220.00	(1)	(1)	193.00	(1)	(1)
Allen	155.00	(1)	(1)	170.00	(1)	(1)
Bartholomew	171.00	(1)	50.00	190.00	210.00	(1)
Benton	245.00	(1)	(1)	255.00	(1)	49.50
Blackford	190.00	(1)	(1)	220.00	(1)	(1)
Boone	205.00	(1)	55.00	230.00	(1)	(1)
Brown	(1)	(1)	(1)	(1)	(1)	(1)
Carroll	280.00	(1)	(1)	265.00	(1)	(1)
Cass	245.00	(1)	51.00	235.00	(1)	49.00
Clark	114.00	(1)	(1)	127.00	(1)	(1)
Clay	175.00	(1)	28.00	(1)	(1)	35.00
Clinton	240.00	(1)	45.00	235.00	(1)	(1)
Crawford	63.00	(1)	(1)	70.00	(1)	34.00
Daviess	190.00	(1)	55.00	185.00	(1)	48.00
Dearborn	120.00	(1)	25.00	(1)	(1)	(1)
Decatur	190.00	(1)	61.50	185.00	(1)	55.00
De Kalb	140.00	(1)	(1)	130.00	(1)	(1)
Delaware	185.00	(1)	(1)	192.00	(1)	(1)
Dubois	155.00	(1)	31.00	155.00	(1)	34.00
Elkhart	147.00	225.00	(1)	165.00	230.00	(1)
Fayette	159.00	(1)	(1)	180.00	(1)	(1)
Floyd	(1)	(1)	(1)	(1)	(1)	(1)
Fountain	255.00	(1)	34.00	250.00	(1)	(1)
Franklin	135.00	(1)	27.00	156.00	(1)	(1)
Fulton	205.00	(1)	76.00	200.00	(1)	(1)
Gibson	180.00	(1)	60.00	175.00	(1)	50.00
Grant	215.00	(1)	(1)	(1)	(1)	(1)
Greene	130.00	(1)	(1)	125.00	(1)	34.00
Hamilton	198.00	(1)	(1)	205.00	(1)	(1)
Hancock	210.00	(1)	(1)	224.00	(1)	(1)
Harrison	105.00	(1)	(1)	100.00	(1)	(1)
Hendricks	191.00	(1)	39.00	205.00	(1)	47.00
Henry	181.00	(1)	47.00	210.00	(1)	(1)
Howard	(1)	(1)	(1)	225.00	(1)	(1)
Huntington	167.00	(1)	(1)	180.00	(1)	(1)
Jackson	150.00	(1)	(1)	150.00	(1)	40.00
Jasper	195.00	205.00	(1)	210.00	210.00	(1)
Jay	173.00	(1)	(1)	180.00	(1)	(1)
Jefferson	125.00	(1)	35.00	130.00	(1)	(1)
Jennings	155.00	(1)	40.00	155.00	(1)	(1)
Johnson	189.00	(1)	(1)	185.00	(1)	(1)
Knox	200.00	(1)	(1)	207.00	268.00	(1)
Kosciusko	165.00	255.00	(1)	175.00	(1)	(1)
Lagrange	142.00	(1)	(1)	135.00	274.00	(1)
Lake	170.00	268.00	(1)	(1)	260.00	(1)
La Porte	165.00	300.00	(1)	170.00	290.00	78.00
Lawrence	145.00	(1)	29.50	140.00	(1)	30.00
Madison	200.00	(1)	55.00	199.00	(1)	50.00

COUNTY DATA

CASH RENTS
INDIANA, 2013-2014 (continued)

County	2013			2014		
	Cropland Rent		Pastureland Rent	Cropland Rent		Pastureland Rent
	Non-Irrigated	Irrigated		Non-Irrigated	Irrigated	
	Dollars per Acre			Dollars per Acre		
Marion	(1)	(1)	(1)	(1)	(1)	(1)
Marshall	165.00	(1)	(1)	160.00	195.00	(1)
Martin	130.00	(1)	(1)	128.00	(1)	(1)
Miami	185.00	(1)	(1)	200.00	265.00	(1)
Monroe	(1)	(1)	(1)	105.00	(1)	20.00
Montgomery	268.00	(1)	36.50	265.00	(1)	35.00
Morgan	195.00	(1)	45.00	190.00	(1)	49.00
Newton	225.00	(1)	(1)	240.00	(1)	(1)
Noble	138.00	(1)	(1)	145.00	(1)	(1)
Ohio	(1)	(1)	(1)	(1)	(1)	(1)
Orange	(1)	(1)	(1)	(1)	(1)	32.00
Owen	(1)	(1)	(1)	(1)	(1)	(1)
Parke	148.00	(1)	(1)	181.00	(1)	38.00
Perry	105.00	(1)	(1)	(1)	(1)	34.00
Pike	(1)	(1)	(1)	190.00	(1)	(1)
Porter	165.00	202.00	(1)	(1)	220.00	(1)
Posey	180.00	(1)	(1)	187.00	(1)	(1)
Pulaski	165.00	237.00	(1)	200.00	279.00	(1)
Putnam	220.00	(1)	(1)	219.00	(1)	(1)
Randolph	180.00	(1)	42.00	180.00	(1)	(1)
Ripley	145.00	(1)	27.00	155.00	(1)	(1)
Rush	215.00	(1)	(1)	200.00	(1)	(1)
St Joseph	160.00	282.00	(1)	155.00	295.00	(1)
Scott	140.00	(1)	(1)	135.00	(1)	(1)
Shelby	185.00	(1)	(1)	190.00	(1)	(1)
Spencer	135.00	(1)	(1)	130.00	(1)	(1)
Starke	160.00	220.00	(1)	156.00	(1)	(1)
Steuben	125.00	(1)	(1)	122.00	(1)	(1)
Sullivan	165.00	(1)	40.00	168.00	(1)	35.00
Switzerland	(1)	(1)	(1)	130.00	(1)	(1)
Tippecanoe	260.00	(1)	33.00	250.00	(1)	35.00
Tipton	223.00	(1)	(1)	220.00	(1)	(1)
Union	172.00	(1)	31.00	180.00	(1)	(1)
Vanderburgh	(1)	(1)	(1)	175.00	(1)	(1)
Vermillion	220.00	(1)	18.00	210.00	(1)	28.00
Vigo	(1)	(1)	(1)	200.00	(1)	(1)
Wabash	210.00	(1)	(1)	202.00	(1)	(1)
Warren	245.00	(1)	41.00	254.00	(1)	(1)
Warrick	130.00	(1)	(1)	130.00	(1)	(1)
Washington	130.00	(1)	35.00	125.00	(1)	45.00
Wayne	170.00	(1)	29.00	170.00	(1)	(1)
Wells	200.00	(1)	(1)	200.00	(1)	(1)
White	235.00	(1)	(1)	240.00	(1)	(1)
Whitley	145.00	(1)	(1)	144.00	(1)	(1)
State	**190.00**	**240.00**	**37.00**	**193.00**	**260.00**	**40.00**

[1] Failed to meet statistical standards for publication.

COUNTY DATA

ALL CATTLE, BEEF COWS, AND MILK COWS
INDIANA, JANUARY 1, 2014-2015 [1]

County	2014				2015			
	Rank	All Cattle	Beef Cows	Milk Cows	Rank	All Cattle	Beef Cows	Milk Cows
			Number				Number	
Adams	4	28,000	1,400	7,500	4	30,000	1,100	8,300
Allen	17	14,000	1,600	2,100	15	15,000	1,800	2,100
Bartholomew	62	4,500	1,700	700	60	4,600	1,900	600
Benton	43	6,500	(2)	(2)	41	7,500	(2)	(2)
Blackford	84	1,600	600	(2)	85	1,600	700	(2)
Boone	65	4,000	1,100	500	65	4,100	1,200	500
Brown	85	1,600	(2)	(2)	84	1,700	(2)	(2)
Carroll	47	6,000	1,100	(2)	46	6,100	1,200	(2)
Cass	26	9,500	(2)	(2)	26	9,300	(2)	(2)
Clark	38	7,500	3,900	300	42	7,200	4,100	200
Clay	51	5,500	1,500	1,200	55	5,200	1,600	1,100
Clinton	75	2,800	(2)	(2)	75	2,600	(2)	(2)
Crawford	60	4,600	(2)	(2)	58	4,700	(2)	(2)
Daviess	16	14,500	3,000	1,300	17	14,700	3,100	1,400
Dearborn	44	6,500	2,500	600	45	6,200	2,600	600
Decatur	21	11,500	(2)	(2)	21	11,700	(2)	(2)
De Kalb	18	13,000	700	1,900	18	14,000	800	1,800
Delaware		(2)	700	(2)		(2)	800	(2)
Dubois	6	22,000	7,200	2,600	6	21,500	7,700	2,400
Elkhart	2	57,000	1,800	20,000	2	59,000	1,800	19,800
Fayette	50	5,800	(2)	(2)	52	5,500	(2)	(2)
Floyd	79	2,300	1,200	(2)	79	2,000	1,100	(2)
Fountain	49	5,900	2,300	(2)	49	5,700	2,400	(2)
Franklin	24	11,000	4,400	1,100	24	11,000	4,800	1,000
Fulton	27	9,200	1,500	2,900	27	9,300	1,600	2,900
Gibson	57	5,000	1,200	700	56	5,100	1,300	1,000
Grant	76	2,800	(2)	(2)	76	2,600	(2)	(2)
Greene	19	12,500	6,300	(2)	20	12,000	6,500	300
Hamilton		(2)	(2)	(2)		(2)	(2)	(2)
Hancock	70	3,200	1,200	(2)	72	3,000	1,100	(2)
Harrison	7	20,500	8,300	700	7	20,500	8,300	600
Hendricks	63	4,300	1,900	(2)	66	4,000	1,800	(2)
Henry	22	11,500	2,100	3,600	22	11,700	2,300	3,500
Howard	71	3,100	500	500	70	3,100	500	500
Huntington	35	8,000	800	4,100	34	8,500	900	4,000
Jackson	14	15,000	3,400	2,700	16	14,800	3,500	2,600
Jasper	3	42,000	1,400	24,500	3	44,000	1,600	24,500
Jay	25	10,500	900	1,900	25	10,800	1,000	2,000
Jefferson	36	8,000	3,700	500	38	7,800	3,900	500
Jennings	45	6,500	2,900	300	44	6,700	3,100	(2)
Johnson	55	5,300	(2)	(2)	54	5,300	(2)	(2)
Knox	58	5,000	(2)	(2)	61	4,500	(2)	(2)
Kosciusko	5	23,000	2,100	3,700	5	24,000	2,300	4,000
Lagrange	1	58,000	2,200	10,000	1	60,000	2,700	11,200
Lake	80	2,200	500	1,400	80	2,000	600	1,200
La Porte	11	17,600	1,300	6,100	12	17,000	1,400	6,300
Lawrence	15	15,000	8,000	(2)	14	15,100	8,500	300
Madison	48	6,000	(2)	(2)	48	5,800	(2)	(2)
Marion	88	700	200	(2)	88	500	200	(2)
Marshall	12	17,500	2,200	7,400	11	17,800	2,400	7,400
Martin	59	5,000	(2)	(2)	62	4,500	(2)	(2)
Miami	29	9,000	1,300	1,700	30	9,200	1,400	1,700

COUNTY DATA

ALL CATTLE, BEEF COWS, AND MILK COWS
INDIANA, JANUARY 1, 2014-2015 [1] (continued)

County	2014				2015			
	Rank	All Cattle	Beef Cows	Milk Cows	Rank	All Cattle	Beef Cows	Milk Cows
			Number				Number	
Monroe	52	5,500	(2)	(2)	50	5,600	(2)	(2)
Montgomery	56	5,300	(2)	(2)	57	5,100	(2)	(2)
Morgan	46	6,200	2,600	(2)	47	6,000	2,700	100
Newton		(2)	1,000	(2)		(2)	900	(2)
Noble	10	18,000	1,600	4,200	8	19,000	1,800	4,400
Ohio		(2)	(2)	(2)		(2)	(2)	(2)
Orange	39	7,500	3,700	(2)	39	7,700	4,100	(2)
Owen	53	5,500	(2)	(2)	51	5,600	(2)	(2)
Parke	30	9,000	2,100	1,900	31	9,100	2,200	2,100
Perry	31	9,000	3,900	1,000	32	8,800	4,200	900
Pike	81	2,000	1,100	(2)	81	1,900	1,300	(2)
Porter	68	3,500	900	400	63	4,500	1,000	500
Posey	77	2,500	600	1,100	77	2,300	600	1,000
Pulaski	40	7,500	(2)	(2)	35	8,500	(2)	(2)
Putnam	42	7,100	3,900	(2)	43	7,200	4,200	400
Randolph	41	7,500	1,900	2,000	40	7,600	2,000	2,200
Ripley	32	9,000	4,000	500	28	9,300	4,500	600
Rush	13	15,500	2,400	1,400	13	15,600	2,600	1,300
St. Joseph	54	5,500	800	1,900	53	5,500	900	1,800
Scott	82	2,000	(2)	(2)	82	1,800	(2)	(2)
Shelby	67	3,600	1,100	600	68	3,700	1,200	600
Spencer	23	11,300	5,000	600	23	11,300	5,500	500
Starke	86	1,500	(2)	(2)	86	1,600	(2)	(2)
Steuben	28	9,200	1,200	2,700	29	9,300	1,400	2,600
Sullivan	69	3,500	(2)	(2)	69	3,200	(2)	(2)
Switzerland	64	4,100	2,200	400	64	4,200	2,500	400
Tippecanoe	61	4,600	(2)	(2)	59	4,700	(2)	(2)
Tipton	87	1,400	(2)	(2)	87	1,500	(2)	(2)
Union	74	2,900	(2)	(2)	73	2,900	(2)	(2)
Vanderburgh	78	2,500	300	500	78	2,100	300	400
Vermillion	66	4,000	1,600	(2)	67	3,800	1,800	(2)
Vigo	83	2,000	900	(2)	83	1,800	900	(2)
Wabash	9	18,500	1,000	3,000	10	18,000	1,200	2,800
Warren	72	3,100	(2)	(2)	71	3,100	(2)	(2)
Warrick	73	3,000	(2)	(2)	74	2,800	(2)	(2)
Washington	8	20,000	8,400	1,700	9	19,000	8,300	1,600
Wayne	20	12,500	2,600	3,100	19	12,200	2,900	2,800
Wells	37	7,800	300	3,000	37	7,900	300	3,200
White	34	8,900	2,000	500	36	8,400	2,200	400
Whitley	33	9,000	700	1,300	33	8,800	800	1,100
Other Counties		26,500	38,600	33,700		28,100	41,100	35,000
State		860,000	187,000	178,000		**870,000**	**199,000**	**181,000**

[1] NASS will no longer estimate numbers from survey data for Cattle County estimates. The new approach for setting livestock county numbers, termed "raking', utilizes county level livestock information from the Census of Agriculture, administrative data and current year state-level Agricultural Statistics Board (ASB) inventory and production estimates. To provide the data user with a consistent data series, NASS has established county numbers using the raking approach for commodities beginning with data from the 2007 Census. For cattle, this new methodology was implemented with the 2008 numbers. These new data items are available in both Quick Stats 1.0 and Quick Stats 2.0 databases. Previously established estimates for these years have been removed from all versions of Quick Stats. District level estimates will no longer be published for Cattle. This is consistent with the Census of Agriculture. For more information about this new methodology, go to http://www.nass.usda.gov/Data_and_Statistics/County_Data_Files/Livestock_County_Estimates/index.asp

[2] Published in Other Counties.

COUNTY DATA

CASH RECEIPTS FROM FARM MARKETINGS
INDIANA, 2012-2013 [1]

County	2012				2013			
	Rank	Total	Crops	Livestock	Rank	Total	Crops	Livestock
		Thousand Dollars				Thousand Dollars		
Adams	11	253,102	119,125	133,977	14	236,789	100,225	136,564
Allen	22	205,015	170,377	34,638	25	190,483	156,108	34,375
Bartholomew	52	108,378	96,947	11,431	46	130,225	118,995	11,230
Benton	18	223,784	213,230	10,554	23	198,114	187,571	10,543
Blackford	61	92,242	80,556	11,686	69	76,115	64,923	11,192
Boone	37	148,624	123,859	24,765	35	154,206	129,223	24,983
Brown	92	3,499	1,874	1,625	92	3,433	1,709	1,724
Carroll	19	223,154	119,898	103,256	17	225,690	125,566	100,124
Cass	28	196,110	151,577	44,533	22	199,964	156,062	43,902
Clark	79	38,821	31,724	7,097	77	47,079	40,029	7,050
Clay	66	74,180	64,779	9,401	67	84,549	75,037	9,512
Clinton	3	312,007	229,070	82,937	8	279,878	196,590	83,288
Crawford	89	7,622	4,189	3,433	90	6,281	3,136	3,145
Daviess	21	205,575	80,965	124,610	12	240,602	105,377	135,225
Dearborn	86	20,176	16,107	4,069	86	19,486	15,563	3,923
Decatur	12	250,133	124,216	125,917	11	256,515	134,286	122,229
De Kalb	56	99,230	77,280	21,950	61	89,908	68,497	21,411
Delaware	42	134,062	122,992	11,070	51	118,878	107,995	10,883
Dubois	9	261,677	57,628	204,049	4	309,776	83,293	226,483
Elkhart	8	266,751	78,280	188,471	5	288,877	88,790	200,087
Fayette	73	53,641	44,500	9,141	73	60,550	51,771	8,779
Floyd	90	5,319	4,091	1,228	89	6,443	5,292	1,151
Fountain	57	98,445	92,251	6,194	57	97,494	91,668	5,826
Franklin	71	61,484	45,921	15,563	72	65,852	50,630	15,222
Fulton	35	155,108	129,602	25,506	43	135,893	110,340	25,553
Gibson	40	139,062	120,482	18,580	30	172,130	153,190	18,940
Grant	36	151,541	138,819	12,722	36	151,552	138,286	13,266
Greene	50	114,684	62,174	52,510	50	120,763	65,878	54,885
Hamilton	20	207,700	202,836	4,864	28	176,010	171,300	4,710
Hancock	43	130,952	105,029	25,923	44	132,473	107,339	25,134
Harrison	68	70,450	38,038	32,412	62	89,389	55,445	33,944
Hendricks	54	101,486	91,902	9,584	40	144,682	135,333	9,349
Henry	44	130,309	105,586	24,723	47	128,226	103,075	25,151
Howard	32	172,247	128,066	44,181	34	158,582	115,410	43,172
Huntington	25	198,369	134,711	63,658	24	196,166	128,123	68,043
Jackson	4	294,448	100,977	193,471	3	313,292	97,625	215,667
Jasper	1	471,213	295,039	176,174	1	428,176	240,960	187,216
Jay	6	283,260	124,910	158,350	7	281,362	112,259	169,103
Jefferson	77	43,542	32,756	10,786	80	37,686	26,752	10,934
Jennings	58	97,853	64,167	33,686	56	100,496	64,338	36,158
Johnson	63	89,280	75,555	13,725	58	94,100	80,376	13,724
Knox	16	234,318	194,410	39,908	9	279,373	238,690	40,683
Kosciusko	5	288,744	146,426	142,318	6	288,627	135,466	153,161
Lagrange	17	228,613	82,106	146,507	20	217,984	69,767	148,217
Lake	49	118,374	111,612	6,762	66	84,846	77,623	7,223
La Porte	10	260,611	197,243	63,368	16	227,385	164,343	63,042
Lawrence	82	35,702	19,502	16,200	81	36,507	20,537	15,970
Madison	23	202,052	183,923	18,129	26	181,511	162,973	18,538
Marion	84	26,662	15,521	11,141	84	29,160	16,898	12,262
Marshall	38	144,215	100,947	43,268	39	144,846	98,048	46,798
Martin	67	70,453	15,999	54,454	64	86,756	28,368	58,388
Miami	29	183,386	119,596	63,790	31	167,503	104,942	62,561

COUNTY DATA

CASH RECEIPTS FROM FARM MARKETINGS
INDIANA, 2012-2013 [1] (continued)

County	2012				2013			
	Rank	Total	Crops	Livestock	Rank	Total	Crops	Livestock
		Thousand Dollars				Thousand Dollars		
Monroe	87	15,391	12,937	2,454	87	16,778	14,626	2,152
Montgomery	13	247,297	197,298	49,999	13	240,224	191,688	48,536
Morgan	69	66,923	56,389	10,534	63	88,643	78,754	9,889
Newton	7	278,002	137,942	140,060	10	260,289	109,789	150,500
Noble	45	125,224	78,633	46,591	52	117,249	68,886	48,363
Ohio	91	4,157	2,974	1,183	91	3,869	2,707	1,162
Orange	75	47,310	15,449	31,861	70	70,135	36,874	33,261
Owen	85	23,447	19,565	3,882	85	27,019	23,353	3,666
Parke	65	78,694	68,006	10,688	59	92,500	81,636	10,864
Perry	83	35,087	13,956	21,131	82	36,237	14,389	21,848
Pike	78	38,863	28,621	10,242	79	44,075	33,209	10,866
Porter	47	121,806	114,131	7,675	68	82,633	75,135	7,498
Posey	39	143,044	125,747	17,297	33	161,119	143,280	17,839
Pulaski	15	235,365	148,993	86,372	19	220,392	127,416	92,976
Putnam	64	85,795	60,234	25,561	55	101,806	77,127	24,679
Randolph	24	201,896	152,448	49,448	21	202,508	152,239	50,269
Ripley	55	100,635	80,161	20,474	60	92,058	72,428	19,630
Rush	26	197,021	127,435	69,586	18	224,813	157,134	67,679
St. Joseph	33	172,005	152,318	19,687	41	137,928	117,069	20,859
Scott	80	36,143	35,041	1,102	83	35,388	34,386	1,002
Shelby	48	121,355	105,197	16,158	32	165,967	150,025	15,942
Spencer	62	89,742	58,526	31,216	54	105,780	73,943	31,837
Starke	60	96,067	94,396	1,671	65	85,559	83,929	1,630
Steuben	70	62,805	43,590	19,215	74	54,505	34,872	19,633
Sullivan	51	109,918	105,157	4,761	48	127,522	122,732	4,790
Switzerland	88	10,621	7,081	3,540	88	11,087	7,553	3,534
Tippecanoe	31	177,362	154,054	23,308	27	178,617	155,934	22,683
Tipton	30	178,278	149,244	29,034	38	148,023	118,065	29,958
Union	74	51,589	43,033	8,556	75	53,600	45,429	8,171
Vanderburgh	81	35,927	31,477	4,450	78	44,796	40,319	4,477
Vermillion	59	96,228	81,842	14,386	49	126,614	113,160	13,454
Vigo	72	58,828	55,664	3,164	71	66,378	63,273	3,105
Wabash	14	240,522	132,357	108,165	15	231,367	123,395	107,972
Warren	34	156,126	132,853	23,273	37	151,473	128,364	23,109
Warrick	76	44,395	39,002	5,393	76	48,308	43,081	5,227
Washington	46	122,498	67,795	54,703	42	136,134	76,510	59,624
Wayne	53	107,004	85,769	21,235	53	116,988	95,428	21,560
Wells	27	196,923	143,014	53,909	29	175,538	117,886	57,652
White	2	355,044	228,899	126,145	2	347,154	221,993	125,161
Whitley	41	136,064	93,421	42,643	45	132,391	87,530	44,861
State		12,689,066	8,770,019	3,919,047		12,756,127	8,697,566	4,058,561
Agricultural Statistics Districts								
Northwest		2,160,266	1,541,485	618,781		1,934,548	1,288,759	645,789
North Central		1,869,995	1,131,001	738,994		1,820,695	1,059,678	761,017
Northeast		1,505,345	942,257	563,088		1,411,013	831,894	579,119
West Central		1,096,402	926,546	169,856		1,166,674	1,001,240	165,434
Central		2,464,639	1,954,008	510,631		2,516,340	2,010,987	505,353
East Central		1,054,003	759,794	294,209		1,038,227	733,119	305,108
Southwest		1,487,658	920,188	567,470		1,741,000	1,131,360	609,640
South Central		637,326	278,808	358,518		714,629	326,143	388,486
Southeast		413,432	315,932	97,500		413,001	314,386	98,615

[1] Includes estimates for inter-farm and inter-state sales of livestock, resulting in larger cash receipts than USDA.
Source: Bureau of Economic Analysis, Washington, DC

COUNTY DATA

NUMBER OF FARMS, LAND IN FARMS AND VALUE PER ACRE
INDIANA, 2012

County	Number of Farms	Land in Farms	Avg. Value Per Acre
		Acres	Dollars
Adams	1,476	210,227	5,794
Allen	1,725	270,808	6,174
Bartholomew	623	171,601	5,878
Benton	381	254,245	6,457
Blackford	263	88,010	4,228
Boone	607	221,703	6,171
Brown	173	14,590	4,002
Carroll	491	204,090	6,826
Cass	688	200,257	5,412
Clark	515	78,545	4,228
Clay	579	162,883	4,358
Clinton	597	223,428	6,672
Crawford	338	46,404	2,561
Daviess	1,325	225,156	6,479
Dearborn	561	56,573	4,071
Decatur	610	186,528	5,321
De Kalb	924	160,894	4,429
Delaware	610	175,266	5,300
Dubois	720	174,877	4,473
Elkhart	1,724	172,847	8,067
Fayette	347	78,242	4,647
Floyd	277	21,463	5,331
Fountain	460	214,412	4,797
Franklin	727	124,960	4,577
Fulton	653	188,411	5,024
Gibson	589	268,146	5,329
Grant	500	183,380	5,579
Greene	810	181,086	3,942
Hamilton	598	130,854	6,428
Hancock	604	165,861	5,718
Harrison	967	134,995	3,681
Hendricks	694	218,398	5,834
Henry	702	176,451	4,952
Howard	476	144,191	6,353
Huntington	695	188,848	5,452
Jackson	744	183,878	4,582
Jasper	615	282,831	6,132
Jay	836	175,770	6,565
Jefferson	615	95,411	3,540
Jennings	528	123,391	3,896
Johnson	562	144,646	6,091
Knox	496	329,289	5,646
Kosciusko	1,247	254,847	5,866
Lagrange	2,419	204,092	7,448
Lake	430	133,064	5,673
La Porte	731	227,865	6,084
Lawrence	800	134,689	3,172
Madison	737	205,147	6,028
Marion	231	20,075	6,422
Marshall	878	206,306	5,202
Martin	283	62,544	4,037
Miami	666	175,276	5,069
Monroe	462	52,762	4,831
Montgomery	732	286,949	5,585
Morgan	583	137,189	4,922
Newton	348	192,030	5,674
Noble	1,163	181,491	4,834
Ohio	171	21,461	3,560
Orange	478	98,251	3,488
Owen	549	95,527	3,396
Parke	574	176,571	4,169
Perry	413	66,275	2,999
Pike	321	80,016	4,271
Porter	481	120,554	5,993
Posey	408	228,748	4,797
Pulaski	536	216,503	5,152
Putnam	847	197,619	4,198
Randolph	772	241,074	5,088
Ripley	876	166,711	4,079
Rush	601	207,572	6,089
St Joseph	691	151,975	6,140
Scott	321	51,472	3,591
Shelby	569	233,059	6,125
Spencer	597	170,406	3,870
Starke	511	133,459	4,383
Steuben	562	104,570	4,486
Sullivan	433	170,245	4,178
Switzerland	383	50,519	3,528
Tippecanoe	702	220,199	6,731
Tipton	377	145,181	7,304
Union	242	74,491	4,955
Vanderburgh	275	76,554	4,231
Vermillion	270	118,394	4,751
Vigo	450	117,530	3,876
Wabash	745	197,588	5,167
Warren	413	175,961	5,890
Warrick	379	99,651	4,856
Washington	831	199,529	3,321
Wayne	805	155,931	5,177
Wells	636	200,334	6,330
White	631	288,195	6,837
Whitley	710	140,099	5,138
State	58,695	14,720,396	5,354

Agricultural Statistics Districts		
Northwest	4,664	1,848,746
North Central	7,783	1,751,597
Northeast	10,310	1,661,363
West Central	5,576	1,766,045
Central	8,969	2,738,813
East Central	4,577	1,165,235
Southwest	6,636	2,066,718
South Central	5,483	952,836
Southeast	4,697	769,043

COUNTY HIGHLIGHTS

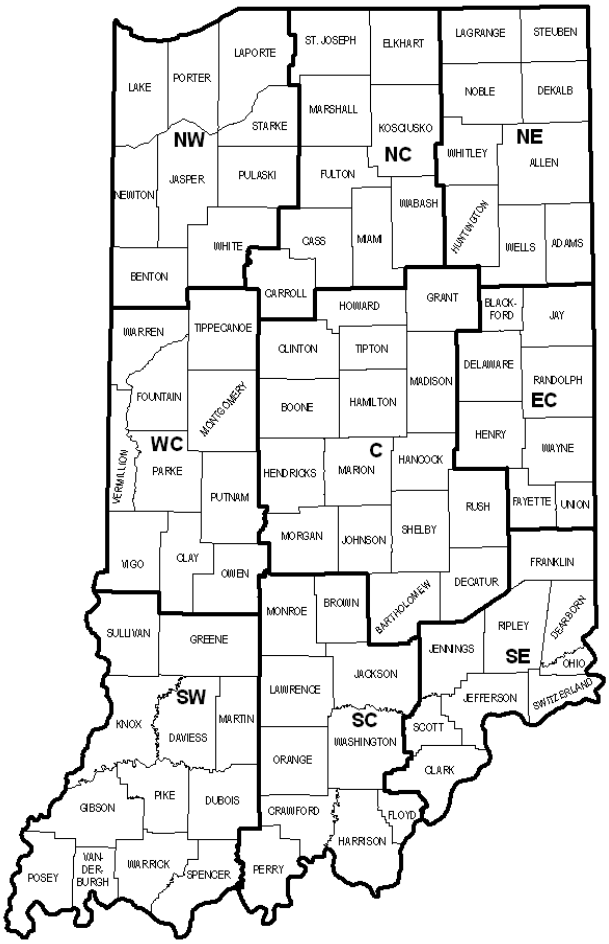

COUNTY HIGHLIGHTS

The following pages of county statistics represent the results of a survey of over 15,000 farm operators following the 2014 harvest season. In addition to these data are selected items of interest from the U.S. Population Census, 2012 Census of Agriculture, and 2013 Cash Receipts information from the Bureau of Economic Analysis. The County Highlights section summarizes the importance of agriculture to each and every Indiana County while comparing the magnitude of importance across counties.

Planted acreage for hay is represented by three dashes because this category is not estimated, planted acreage and yield for popcorn are represented by three dashes because these categories are not surveyed; in all other places the three dashes represent zero for that county. An asterisk signifies that the county has data for this item, but it cannot be disclosed for confidentiality purposes. The 2012 Chicken data from Census includes only layers twenty weeks old and older.

Below is a list of comparable items at the state level.

STATE DATA

2013 Census Population	6,570,902
2012 Total Land Area (acres)	22,928,756
2012 Number of Farms	58,695
2012 Land in Farms (acres)	14,720,396
2012 Average Size of Farm (acres)	251
2012 Value of Land & Bldgs (avg/acre)	$5,354
2012 Cropland (acres)	12,590,633
2012 Harvested Cropland (acres)	12,146,538
2012 Pastureland, all types (acres)	762,619
2012 Woodland (acres)	1,048,632

2013 Cash Receipts	$12,756,127,000
Crop Receipts	$8,697,566,000
Livestock Receipts	$4,058,561,000
2013 Other Income	$2,019,770,000
Government Payments	$328,436,000
Imputed Income/Rent Received	$1,691,334,000
2013 Total Income	$14,775,897,000
Less: Production Expenses	$10,630,120,000
Realized Net Income	$4,145,777,000

2014 CROPS	PLTD	HARV	YLD	UNIT	PROD
Corn	5,900,000	5,770,000	188.0	Bu	1,084,760,000
Soybeans	5,500,000	5,490,000	56.0	Bu	307,440,000
Wheat	390,000	335,000	76.0	Bu	25,460,000
Alfalfa Hay	---	240,000	4.00	Ton	960,000
Other Hay	---	360,000	2.75	Ton	990,000
2012 Popcorn	---	61,092	---	Lbs	151,728,996

LIVESTOCK	NUMBER HEAD
Jan 2015 All Cattle	870,000
Beef Cows	199,000
Milk Cows	181,000
2012 All Hogs	3,747,352
2012 All Sheep	52,169
2012 Chickens	25,587,222
2012 Turkeys	5,084,794

COUNTY HIGHLIGHTS

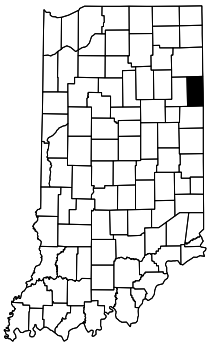

Adams County

		RANK
2014 Census Population	34,791	45
2012 Total Land Area (acres)	216,978	71
2012 Number of Farms	1,476	4
2012 Land in Farms (acres)	210,227	20
2012 Average Size of Farm (acres)	142	81
2012 Value of Land & Bldgs (avg/acre)	$5,794	29
2012 Cropland (acres)	185,993	24
2012 Harvested Cropland (acres)	179,883	24
2012 Pastureland, all types (acres)	8,256	33
2012 Woodland (acres)	9,211	49

		RANK
2013 Cash Receipts	$236,789,000	14
Crop Receipts	$100,225,000	43
Livestock Receipts	$136,564,000	9
2013 Other Income	$16,750,000	53
Government Payments	$3,894,000	43
Imputed Income	$12,856,000	58
2013 Total Income	$253,539,000	17
Less: Expenses	$211,123,000	10
Realized Net Income	$42,416,000	45

2014 CROPS	PLTD	HARV	YLD	UNIT	PROD	RANK
Corn	64,000	60,000	183.3	Bu	11,000,000	47
Soybeans	74,900	74,800	59.8	Bu	4,475,000	29
Wheat	8,100	7,850	81.4	Bu	639,000	8
Alfalfa Hay	---	4,920	4.50	Ton	22,100	9
Other Hay	---	*	*	Ton	*	*
2012 Popcorn	---	1,164	---	Lbs	2,108,168	11

LIVESTOCK	NUMBER HEAD	RANK
Jan 2015 All Cattle	30,000	4
Beef Cows	1,100	48
Milk Cows	8,300	4
2012 All Hogs	109,912	11
2012 All Sheep	1,332	8
2012 Chickens	893,885	2
2012 Turkeys	74	29

Allen County

		RANK
2014 Census Population	365,918	3
2012 Total Land Area (acres)	420,682	1
2012 Number of Farms	1,725	2
2012 Land in Farms (acres)	270,808	5
2012 Average Size of Farm (acres)	157	77
2012 Value of Land & Bldgs (avg/acre)	$6,174	15
2012 Cropland (acres)	241,522	7
2012 Harvested Cropland (acres)	229,452	7
2012 Pastureland, all types (acres)	8,541	31
2012 Woodland (acres)	13,242	27

		RANK
2013 Cash Receipts	$190,483,000	25
Crop Receipts	$156,108,000	11
Livestock Receipts	$34,375,000	34
2013 Other Income	$22,671,000	35
Government Payments	$5,870,000	11
Imputed Income	$16,801,000	40
2013 Total Income	$213,154,000	29
Less: Expenses	$168,484,000	21
Realized Net Income	$44,670,000	43

2014 CROPS	PLTD	HARV	YLD	UNIT	PROD	RANK
Corn	82,000	81,000	185.8	Bu	15,050,000	29
Soybeans	107,500	107,400	54.2	Bu	5,819,000	9
Wheat	13,900	13,200	92.3	Bu	1,218,000	3
Alfalfa Hay	---	8,670	4.75	Ton	41,200	3
Other Hay	---	*	*	Ton	*	*
2012 Popcorn	---	---	---	Lbs	---	

LIVESTOCK	NUMBER HEAD	RANK
Jan 2015 All Cattle	15,000	15
Beef Cows	1,800	31
Milk Cows	2,100	19
2012 All Hogs	34,093	31
2012 All Sheep	855	19
2012 Chickens	46,508	8
2012 Turkeys	168	18

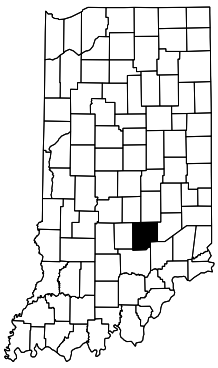

Bartholomew County

		RANK
2014 Census Population	80,217	19
2012 Total Land Area (acres)	260,413	37
2012 Number of Farms	623	37
2012 Land in Farms (acres)	171,601	47
2012 Average Size of Farm (acres)	275	39
2012 Value of Land & Bldgs (avg/acre)	$5,878	26
2012 Cropland (acres)	153,445	40
2012 Harvested Cropland (acres)	149,118	39
2012 Pastureland, all types (acres)	6,336	47
2012 Woodland (acres)	8,632	53

		RANK
2013 Cash Receipts	$130,225,000	46
Crop Receipts	$118,995,000	29
Livestock Receipts	$11,230,000	62
2013 Other Income	$22,776,000	34
Government Payments	$5,458,000	18
Imputed Income	$17,318,000	37
2013 Total Income	$153,001,000	47
Less: Expenses	$105,213,000	48
Realized Net Income	$47,788,000	40

2014 CROPS	PLTD	HARV	YLD	UNIT	PROD	RANK
Corn	60,000	58,900	200.3	Bu	11,800,000	44
Soybeans	68,100	68,000	58.9	Bu	4,004,000	38
Wheat	8,700	8,330	86.8	Bu	723,000	7
Alfalfa Hay	---	1,100	4.80	Ton	5,300	37
Other Hay	---	*	*	Ton	*	*
2012 Popcorn	---	*	---	Lbs	*	*

LIVESTOCK	NUMBER HEAD	RANK
Jan 2015 All Cattle	4,600	60
Beef Cows	1,900	30
Milk Cows	600	35
2012 All Hogs	12,030	53
2012 All Sheep	434	50
2012 Chickens	1,209	25
2012 Turkeys	35	37

COUNTY HIGHLIGHTS

		RANK
2014 Census Population	8,700	89
2012 Total Land Area (acres)	260,107	39
2012 Number of Farms	381	76
2012 Land in Farms (acres)	254,245	8
2012 Average Size of Farm (acres)	667	1
2012 Value of Land & Bldgs (avg/acre)	$6,457	10
2012 Cropland (acres)	247,354	6
2012 Harvested Cropland (acres)	244,491	6
2012 Pastureland, all types (acres)	1,669	90
2012 Woodland (acres)	1,163	92

		RANK
2013 Cash Receipts	$198,114,000	23
Crop Receipts	$187,571,000	6
Livestock Receipts	$10,543,000	68
2013 Other Income	$34,422,000	14
Government Payments	$5,530,000	16
Imputed Income	$28,892,000	14
2013 Total Income	$232,536,000	21
Less: Expenses	$173,302,000	20
Realized Net Income	$59,234,000	27

2014 CROPS	PLTD	HARV	YLD	UNIT	PROD	RANK
Corn	130,000	127,500	202.4	Bu	25,800,000	3
Soybeans	103,000	102,900	62.4	Bu	6,416,000	4
Wheat	*	*	*	Bu	*	*
Alfalfa Hay	---	1,200	5.00	Ton	6,000	34
Other Hay	---	500	3.35	Ton	1,680	9
2012 Popcorn	---	*	---	Lbs	*	*

LIVESTOCK	NUMBER HEAD	RANK
Jan 2015 All Cattle	7,500	41
Beef Cows	*	*
Milk Cows	*	*
2012 All Hogs	*	*
2012 All Sheep	694	29
2012 Chickens	217	72
2012 Turkeys	13	52

Benton County

		RANK
2014 Census Population	12,401	85
2012 Total Land Area (acres)	105,651	89
2012 Number of Farms	263	88
2012 Land in Farms (acres)	88,010	76
2012 Average Size of Farm (acres)	335	21
2012 Value of Land & Bldgs (avg/acre)	$4,228	69
2012 Cropland (acres)	81,200	72
2012 Harvested Cropland (acres)	79,764	70
2012 Pastureland, all types (acres)	1,995	87
2012 Woodland (acres)	3,125	88

		RANK
2013 Cash Receipts	$76,115,000	69
Crop Receipts	$64,923,000	66
Livestock Receipts	$11,192,000	63
2013 Other Income	$4,876,000	85
Government Payments	$1,215,000	81
Imputed Income	$3,661,000	83
2013 Total Income	$80,991,000	71
Less: Expenses	$59,632,000	70
Realized Net Income	$21,359,000	70

2014 CROPS	PLTD	HARV	YLD	UNIT	PROD	RANK
Corn	32,500	32,400	157.1	Bu	5,090,000	73
Soybeans	45,000	44,900	46.7	Bu	2,097,000	65
Wheat	2,300	2,000	92.0	Bu	184,000	35
Alfalfa Hay	---	760	4.35	Ton	3,300	48
Other Hay	---	510	2.15	Ton	1,100	46
2012 Popcorn	---	---	---	Lbs	---	

LIVESTOCK	NUMBER HEAD	RANK
Jan 2015 All Cattle	1,600	85
Beef Cows	700	60
Milk Cows	*	*
2012 All Hogs	32,452	33
2012 All Sheep	221	69
2012 Chickens	296	70
2012 Turkeys	9	54

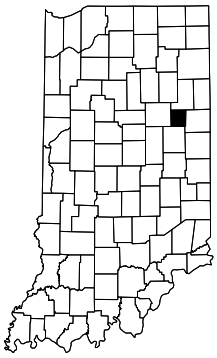

Blackford County

		RANK
2014 Census Population	61,915	26
2012 Total Land Area (acres)	270,664	28
2012 Number of Farms	607	42
2012 Land in Farms (acres)	221,703	15
2012 Average Size of Farm (acres)	365	19
2012 Value of Land & Bldgs (avg/acre)	$6,171	16
2012 Cropland (acres)	210,331	13
2012 Harvested Cropland (acres)	207,697	12
2012 Pastureland, all types (acres)	4,353	61
2012 Woodland (acres)	4,192	81

		RANK
2013 Cash Receipts	$154,206,000	35
Crop Receipts	$129,223,000	22
Livestock Receipts	$24,983,000	42
2013 Other Income	$59,153,000	3
Government Payments	$5,680,000	13
Imputed Income	$53,473,000	4
2013 Total Income	$213,359,000	28
Less: Expenses	$136,952,000	31
Realized Net Income	$76,407,000	15

2014 CROPS	PLTD	HARV	YLD	UNIT	PROD	RANK
Corn	99,000	98,700	200.6	Bu	19,800,000	11
Soybeans	97,600	97,600	60.8	Bu	5,930,000	6
Wheat	*	*	*	Bu	*	*
Alfalfa Hay	---	2,040	4.40	Ton	9,000	24
Other Hay	---	*	*	Ton	*	*
2012 Popcorn	---	*	---	Lbs	*	*

LIVESTOCK	NUMBER HEAD	RANK
Jan 2015 All Cattle	4,100	65
Beef Cows	1,200	44
Milk Cows	500	40
2012 All Hogs	21,208	46
2012 All Sheep	697	28
2012 Chickens	1,106	33
2012 Turkeys	*	*

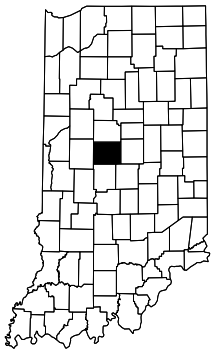

Boone County

COUNTY HIGHLIGHTS

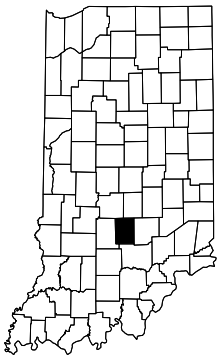

Brown County

		RANK
2014 Census Population	14,962	81
2012 Total Land Area (acres)	199,668	76
2012 Number of Farms	173	91
2012 Land in Farms (acres)	14,590	92
2012 Average Size of Farm (acres)	84	90
2012 Value of Land & Bldgs (avg/acre)	$4,002	77
2012 Cropland (acres)	6,624	92
2012 Harvested Cropland (acres)	5,865	92
2012 Pastureland, all types (acres)	2,168	86
2012 Woodland (acres)	4,633	78

		RANK
2013 Cash Receipts	$3,433,000	92
Crop Receipts	$1,709,000	92
Livestock Receipts	$1,724,000	88
2013 Other Income	$945,000	92
Government Payments	$123,000	92
Imputed Income	$822,000	92
2013 Total Income	$4,378,000	92
Less: Expenses	$3,595,000	92
Realized Net Income	$783,000	90

2014 CROPS	PLTD	HARV	YLD	UNIT	PROD	RANK
Corn	*	*	*	Bu	*	*
Soybeans	*	*	*	Bu	*	*
Wheat	*	*	*	Bu	*	*
Alfalfa Hay	---	*	*	Ton	*	*
Other Hay	---	*	*	Ton	*	*
2012 Popcorn	---	---	---	Lbs	---	

LIVESTOCK	NUMBER HEAD	RANK
Jan 2015 All Cattle	1,700	84
Beef Cows	*	*
Milk Cows	*	*
2012 All Hogs	*	*
2012 All Sheep	*	*
2012 Chickens	388	65
2012 Turkeys	---	

Carroll County

		RANK
2014 Census Population	19,923	73
2012 Total Land Area (acres)	238,226	64
2012 Number of Farms	491	63
2012 Land in Farms (acres)	204,090	25
2012 Average Size of Farm (acres)	416	11
2012 Value of Land & Bldgs (avg/acre)	$6,826	5
2012 Cropland (acres)	189,494	20
2012 Harvested Cropland (acres)	187,342	19
2012 Pastureland, all types (acres)	3,935	66
2012 Woodland (acres)	7,480	60

		RANK
2013 Cash Receipts	$225,690,000	17
Crop Receipts	$125,566,000	26
Livestock Receipts	$100,124,000	14
2013 Other Income	$29,749,000	20
Government Payments	$4,416,000	33
Imputed Income	$25,333,000	20
2013 Total Income	$255,439,000	16
Less: Expenses	$178,843,000	19
Realized Net Income	$76,596,000	14

2014 CROPS	PLTD	HARV	YLD	UNIT	PROD	RANK
Corn	95,000	94,500	205.3	Bu	19,400,000	13
Soybeans	79,200	79,100	64.0	Bu	5,061,000	16
Wheat	*	*	*	Bu	*	*
Alfalfa Hay	---	1,630	5.85	Ton	9,500	21
Other Hay	---	700	3.15	Ton	2,200	11
2012 Popcorn	---	1,632	---	Lbs	3,821,374	8

LIVESTOCK	NUMBER HEAD	RANK
Jan 2015 All Cattle	6,100	46
Beef Cows	1,200	45
Milk Cows	*	*
2012 All Hogs	255,898	1
2012 All Sheep	780	22
2012 Chickens	*	*
2012 Turkeys	8	55

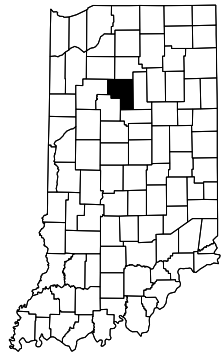

Cass County

		RANK
2014 Census Population	38,438	38
2012 Total Land Area (acres)	263,779	32
2012 Number of Farms	688	32
2012 Land in Farms (acres)	200,257	27
2012 Average Size of Farm (acres)	291	32
2012 Value of Land & Bldgs (avg/acre)	$5,412	37
2012 Cropland (acres)	181,564	26
2012 Harvested Cropland (acres)	176,824	25
2012 Pastureland, all types (acres)	6,141	49
2012 Woodland (acres)	8,359	57

		RANK
2013 Cash Receipts	$199,964,000	22
Crop Receipts	$156,062,000	12
Livestock Receipts	$43,902,000	30
2013 Other Income	$26,654,000	26
Government Payments	$4,483,000	31
Imputed Income	$22,171,000	26
2013 Total Income	$226,618,000	24
Less: Expenses	$154,383,000	26
Realized Net Income	$72,235,000	17

2014 CROPS	PLTD	HARV	YLD	UNIT	PROD	RANK
Corn	102,000	98,000	195.9	Bu	19,200,000	14
Soybeans	81,500	81,300	56.3	Bu	4,576,000	24
Wheat	*	*	*	Bu	*	*
Alfalfa Hay	---	3,430	5.50	Ton	18,900	11
Other Hay	---	*	*	Ton	*	*
2012 Popcorn	---	*	---	Lbs	*	*

LIVESTOCK	NUMBER HEAD	RANK
Jan 2015 All Cattle	9,300	26
Beef Cows	*	*
Milk Cows	*	*
2012 All Hogs	43,388	25
2012 All Sheep	1,039	12
2012 Chickens	1,132	31
2012 Turkeys	19	45

COUNTY HIGHLIGHTS

		RANK
2014 Census Population	114,262	15
2012 Total Land Area (acres)	238,637	62
2012 Number of Farms	515	59
2012 Land in Farms (acres)	78,545	78
2012 Average Size of Farm (acres)	153	80
2012 Value of Land & Bldgs (avg/acre)	$4,228	70
2012 Cropland (acres)	54,233	81
2012 Harvested Cropland (acres)	51,365	80
2012 Pastureland, all types (acres)	10,329	25
2012 Woodland (acres)	12,313	32

		RANK
2013 Cash Receipts	$47,079,000	77
Crop Receipts	$40,029,000	75
Livestock Receipts	$7,050,000	76
2013 Other Income	$8,850,000	79
Government Payments	$1,355,000	79
Imputed Income	$7,495,000	76
2013 Total Income	$55,929,000	79
Less: Expenses	$40,203,000	80
Realized Net Income	$15,726,000	75

2014 CROPS	PLTD	HARV	YLD	UNIT	PROD	RANK
Corn	17,500	17,200	173.3	Bu	2,980,000	79
Soybeans	33,400	33,300	53.8	Bu	1,790,000	72
Wheat	5,500	4,920	68.9	Bu	339,000	19
Alfalfa Hay	---	*	*	Ton	*	*
Other Hay	---	11,300	2.85	Ton	32,200	17
2012 Popcorn	---	*	---	Lbs	*	*

LIVESTOCK	NUMBER HEAD	RANK
Jan 2015 All Cattle	7,200	42
Beef Cows	4,100	11
Milk Cows	200	51
2012 All Hogs	280	65
2012 All Sheep	122	79
2012 Chickens	*	*
2012 Turkeys	*	*

Clark County

		RANK
2014 Census Population	26,562	59
2012 Total Land Area (acres)	228,843	70
2012 Number of Farms	579	50
2012 Land in Farms (acres)	162,883	52
2012 Average Size of Farm (acres)	281	36
2012 Value of Land & Bldgs (avg/acre)	$4,358	66
2012 Cropland (acres)	137,399	48
2012 Harvested Cropland (acres)	131,770	48
2012 Pastureland, all types (acres)	8,819	30
2012 Woodland (acres)	12,852	30

		RANK
2013 Cash Receipts	$84,549,000	67
Crop Receipts	$75,037,000	59
Livestock Receipts	$9,512,000	70
2013 Other Income	$23,796,000	31
Government Payments	$3,343,000	50
Imputed Income	$20,453,000	28
2013 Total Income	$108,345,000	62
Less: Expenses	$79,880,000	62
Realized Net Income	$28,465,000	62

2014 CROPS	PLTD	HARV	YLD	UNIT	PROD	RANK
Corn	61,000	59,900	200.3	Bu	12,000,000	41
Soybeans	66,400	66,300	55.3	Bu	3,666,000	43
Wheat	*	*	*	Bu	*	*
Alfalfa Hay	---	*	*	Ton	*	*
Other Hay	---	5,010	3.00	Ton	15,100	14
2012 Popcorn	---	---	---	Lbs	---	

LIVESTOCK	NUMBER HEAD	RANK
Jan 2015 All Cattle	5,200	55
Beef Cows	1,600	36
Milk Cows	1,100	29
2012 All Hogs	*	*
2012 All Sheep	105	83
2012 Chickens	1,124	32
2012 Turkeys	*	*

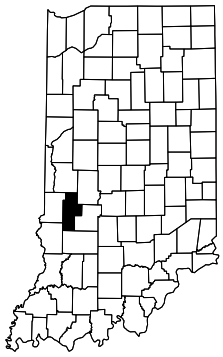

Clay County

		RANK
2014 Census Population	32,776	50
2012 Total Land Area (acres)	259,243	40
2012 Number of Farms	597	46
2012 Land in Farms (acres)	223,428	14
2012 Average Size of Farm (acres)	374	17
2012 Value of Land & Bldgs (avg/acre)	$6,672	7
2012 Cropland (acres)	211,606	12
2012 Harvested Cropland (acres)	210,364	10
2012 Pastureland, all types (acres)	2,972	81
2012 Woodland (acres)	5,525	71

		RANK
2013 Cash Receipts	$279,878,000	8
Crop Receipts	$196,590,000	4
Livestock Receipts	$83,288,000	16
2013 Other Income	$18,890,000	46
Government Payments	$4,640,000	28
Imputed Income	$14,250,000	51
2013 Total Income	$298,768,000	9
Less: Expenses	$214,102,000	9
Realized Net Income	$84,666,000	10

2014 CROPS	PLTD	HARV	YLD	UNIT	PROD	RANK
Corn	114,000	113,500	214.1	Bu	24,300,000	5
Soybeans	101,500	101,400	65.2	Bu	6,609,000	2
Wheat	2,100	2,060	88.3	Bu	182,000	36
Alfalfa Hay	---	*	*	Ton	*	*
Other Hay	---	1,010	3.55	Ton	3,600	5
2012 Popcorn	---	*	---	Lbs	*	*

LIVESTOCK	NUMBER HEAD	RANK
Jan 2015 All Cattle	2,600	75
Beef Cows	*	*
Milk Cows	*	*
2012 All Hogs	174,185	4
2012 All Sheep	638	31
2012 Chickens	*	*
2012 Turkeys	*	*

Clinton County

COUNTY HIGHLIGHTS

Crawford County

		RANK
2014 Census Population	10,655	86
2012 Total Land Area (acres)	195,612	80
2012 Number of Farms	338	81
2012 Land in Farms (acres)	46,404	88
2012 Average Size of Farm (acres)	137	83
2012 Value of Land & Bldgs (avg/acre)	$2,561	92
2012 Cropland (acres)	16,206	88
2012 Harvested Cropland (acres)	11,400	89
2012 Pastureland, all types (acres)	10,595	24
2012 Woodland (acres)	18,338	17

		RANK
2013 Cash Receipts	$6,281,000	90
Crop Receipts	$3,136,000	90
Livestock Receipts	$3,145,000	85
2013 Other Income	$2,696,000	89
Government Payments	$325,000	89
Imputed Income	$2,371,000	89
2013 Total Income	$8,977,000	89
Less: Expenses	$8,338,000	89
Realized Net Income	$639,000	91

2014 CROPS	PLTD	HARV	YLD	UNIT	PROD	RANK
Corn	*	*	*	Bu	*	*
Soybeans	*	*	*	Bu	*	*
Wheat	*	*	*	Bu	*	*
Alfalfa Hay	---	1,060	2.35	Ton	2,500	53
Other Hay	---	7,700	2.15	Ton	16,500	45
2012 Popcorn	---	---	---	Lbs	---	

LIVESTOCK	NUMBER HEAD	RANK
Jan 2015 All Cattle	4,700	58
Beef Cows	*	*
Milk Cows	*	*
2012 All Hogs	*	*
2012 All Sheep	152	76
2012 Chickens	1,052	37
2012 Turkeys	24	42

Daviess County

		RANK
2014 Census Population	32,729	51
2012 Total Land Area (acres)	274,872	26
2012 Number of Farms	1,325	5
2012 Land in Farms (acres)	225,156	13
2012 Average Size of Farm (acres)	170	73
2012 Value of Land & Bldgs (avg/acre)	$6,479	9
2012 Cropland (acres)	189,354	21
2012 Harvested Cropland (acres)	181,685	23
2012 Pastureland, all types (acres)	15,557	9
2012 Woodland (acres)	14,453	21

		RANK
2013 Cash Receipts	$240,602,000	12
Crop Receipts	$105,377,000	40
Livestock Receipts	$135,225,000	10
2013 Other Income	$54,482,000	5
Government Payments	$4,330,000	34
Imputed Income	$50,152,000	5
2013 Total Income	$295,084,000	10
Less: Expenses	$208,481,000	11
Realized Net Income	$86,603,000	9

2014 CROPS	PLTD	HARV	YLD	UNIT	PROD	RANK
Corn	91,000	88,000	210.2	Bu	18,500,000	18
Soybeans	58,000	57,900	53.7	Bu	3,110,000	49
Wheat	5,100	4,460	57.2	Bu	255,000	26
Alfalfa Hay	---	*	*	Ton	*	*
Other Hay	---	6,350	2.45	Ton	15,600	33
2012 Popcorn	---	*	---	Lbs	*	*

LIVESTOCK	NUMBER HEAD	RANK
Jan 2015 All Cattle	14,700	17
Beef Cows	3,100	15
Milk Cows	1,400	26
2012 All Hogs	71,451	16
2012 All Sheep	2,561	1
2012 Chickens	6,024	9
2012 Turkeys	1,199,381	2

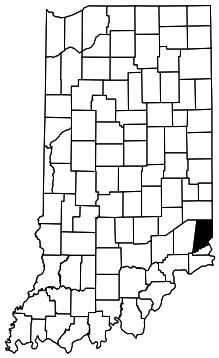

Dearborn County

		RANK
2014 Census Population	49,506	28
2012 Total Land Area (acres)	195,222	81
2012 Number of Farms	561	55
2012 Land in Farms (acres)	56,573	84
2012 Average Size of Farm (acres)	101	87
2012 Value of Land & Bldgs (avg/acre)	$4,071	75
2012 Cropland (acres)	26,763	86
2012 Harvested Cropland (acres)	23,653	87
2012 Pastureland, all types (acres)	15,442	10
2012 Woodland (acres)	13,693	23

		RANK
2013 Cash Receipts	$19,486,000	86
Crop Receipts	$15,563,000	85
Livestock Receipts	$3,923,000	82
2013 Other Income	$3,061,000	88
Government Payments	$631,000	86
Imputed Income	$2,430,000	88
2013 Total Income	$22,547,000	86
Less: Expenses	$20,119,000	86
Realized Net Income	$2,428,000	87

2014 CROPS	PLTD	HARV	YLD	UNIT	PROD	RANK
Corn	8,500	8,200	165.9	Bu	1,360,000	83
Soybeans	10,600	10,500	49.4	Bu	519,000	83
Wheat	*	*	*	Bu	*	*
Alfalfa Hay	---	1,180	4.30	Ton	5,100	38
Other Hay	---	11,400	2.30	Ton	26,200	41
2012 Popcorn	---	---	---	Lbs	---	

LIVESTOCK	NUMBER HEAD	RANK
Jan 2015 All Cattle	6,200	45
Beef Cows	2,600	20
Milk Cows	600	36
2012 All Hogs	261	66
2012 All Sheep	284	60
2012 Chickens	1,006	41
2012 Turkeys	---	

COUNTY HIGHLIGHTS

		RANK
2014 Census Population	26,524	60
2012 Total Land Area (acres)	238,444	63
2012 Number of Farms	610	40
2012 Land in Farms (acres)	186,528	34
2012 Average Size of Farm (acres)	306	30
2012 Value of Land & Bldgs (avg/acre)	$5,321	40
2012 Cropland (acres)	162,621	32
2012 Harvested Cropland (acres)	158,695	32
2012 Pastureland, all types (acres)	8,028	35
2012 Woodland (acres)	13,057	29

		RANK
2013 Cash Receipts	$256,515,000	11
Crop Receipts	$134,286,000	21
Livestock Receipts	$122,229,000	12
2013 Other Income	$32,256,000	18
Government Payments	$6,757,000	3
Imputed Income	$25,499,000	19
2013 Total Income	$288,771,000	12
Less: Expenses	$207,981,000	12
Realized Net Income	$80,790,000	11

2014 CROPS	PLTD	HARV	YLD	UNIT	PROD	RANK
Corn	82,000	80,400	205.8	Bu	16,550,000	25
Soybeans	78,200	78,200	63.8	Bu	4,992,000	18
Wheat	4,800	4,550	73.8	Bu	336,000	20
Alfalfa Hay	---	2,280	3.35	Ton	7,600	30
Other Hay	---	*	*	Ton	*	*
2012 Popcorn	---	*	---	Lbs	*	*

LIVESTOCK	NUMBER HEAD	RANK
Jan 2015 All Cattle	11,700	21
Beef Cows	*	*
Milk Cows	*	*
2012 All Hogs	146,696	7
2012 All Sheep	290	58
2012 Chickens	629	58
2012 Turkeys	*	*

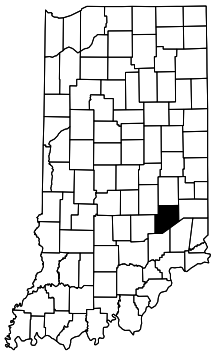

Decatur County

		RANK
2014 Census Population	42,383	35
2012 Total Land Area (acres)	232,207	68
2012 Number of Farms	924	9
2012 Land in Farms (acres)	160,894	53
2012 Average Size of Farm (acres)	174	70
2012 Value of Land & Bldgs (avg/acre)	$4,429	64
2012 Cropland (acres)	136,807	49
2012 Harvested Cropland (acres)	123,036	55
2012 Pastureland, all types (acres)	3,013	80
2012 Woodland (acres)	13,204	28

		RANK
2013 Cash Receipts	$89,908,000	61
Crop Receipts	$68,497,000	64
Livestock Receipts	$21,411,000	48
2013 Other Income	$15,477,000	60
Government Payments	$3,985,000	40
Imputed Income	$11,492,000	65
2013 Total Income	$105,385,000	64
Less: Expenses	$81,913,000	59
Realized Net Income	$23,472,000	68

2014 CROPS	PLTD	HARV	YLD	UNIT	PROD	RANK
Corn	49,000	47,000	164.7	Bu	7,740,000	63
Soybeans	67,400	67,300	47.5	Bu	3,197,000	47
Wheat	11,000	10,600	87.1	Bu	923,000	4
Alfalfa Hay	---	3,430	4.15	Ton	14,300	13
Other Hay	---	*	*	Ton	*	*
2012 Popcorn	---	---	---	Lbs	---	

LIVESTOCK	NUMBER HEAD	RANK
Jan 2015 All Cattle	14,000	18
Beef Cows	800	57
Milk Cows	1,800	22
2012 All Hogs	8,933	56
2012 All Sheep	436	49
2012 Chickens	1,179	27
2012 Turkeys	45	35

De Kalb County

		RANK
2014 Census Population	117,074	14
2012 Total Land Area (acres)	250,959	51
2012 Number of Farms	610	41
2012 Land in Farms (acres)	175,266	44
2012 Average Size of Farm (acres)	287	34
2012 Value of Land & Bldgs (avg/acre)	$5,300	41
2012 Cropland (acres)	160,372	33
2012 Harvested Cropland (acres)	157,378	33
2012 Pastureland, all types (acres)	4,792	56
2012 Woodland (acres)	6,017	68

		RANK
2013 Cash Receipts	$118,878,000	51
Crop Receipts	$107,995,000	38
Livestock Receipts	$10,883,000	65
2013 Other Income	$15,162,000	62
Government Payments	$3,378,000	49
Imputed Income	$11,784,000	61
2013 Total Income	$134,040,000	54
Less: Expenses	$93,279,000	54
Realized Net Income	$40,761,000	48

2014 CROPS	PLTD	HARV	YLD	UNIT	PROD	RANK
Corn	74,000	73,000	174.0	Bu	12,700,000	38
Soybeans	84,700	84,500	55.4	Bu	4,683,000	22
Wheat	2,100	1,610	75.8	Bu	122,000	48
Alfalfa Hay	---	2,010	6.15	Ton	12,400	15
Other Hay	---	*	*	Ton	*	*
2012 Popcorn	---	1,971	---	Lbs	6,668,897	4

LIVESTOCK	NUMBER HEAD	RANK
Jan 2015 All Cattle	*	*
Beef Cows	800	58
Milk Cows	*	*
2012 All Hogs	*	*
2012 All Sheep	561	35
2012 Chickens	1,377	24
2012 Turkeys	16	47

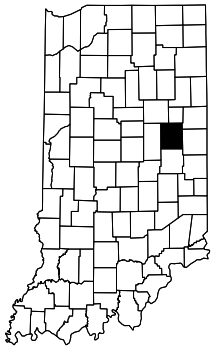

Delaware County

COUNTY HIGHLIGHTS

Dubois County

		RANK
2014 Census Population	42,345	36
2012 Total Land Area (acres)	273,452	27
2012 Number of Farms	720	25
2012 Land in Farms (acres)	174,877	45
2012 Average Size of Farm (acres)	243	52
2012 Value of Land & Bldgs (avg/acre)	$4,473	63
2012 Cropland (acres)	130,027	55
2012 Harvested Cropland (acres)	124,375	54
2012 Pastureland, all types (acres)	16,752	8
2012 Woodland (acres)	24,204	7

		RANK
2013 Cash Receipts	$309,776,000	4
Crop Receipts	$83,293,000	51
Livestock Receipts	$226,483,000	1
2013 Other Income	$28,048,000	24
Government Payments	$2,831,000	61
Imputed Income	$25,217,000	21
2013 Total Income	$337,824,000	3
Less: Expenses	$225,817,000	7
Realized Net Income	$112,007,000	3

2014 CROPS	PLTD	HARV	YLD	UNIT	PROD	RANK
Corn	58,000	56,200	190.4	Bu	10,700,000	50
Soybeans	45,500	45,400	55.3	Bu	2,510,000	60
Wheat	7,700	5,300	60.2	Bu	319,000	21
Alfalfa Hay	---	*	*	Ton	*	*
Other Hay	---	18,400	3.05	Ton	55,900	13
2012 Popcorn	---	*	---	Lbs	*	*

LIVESTOCK	NUMBER HEAD	RANK
Jan 2015 All Cattle	21,500	6
Beef Cows	7,700	4
Milk Cows	2,400	17
2012 All Hogs	89,493	14
2012 All Sheep	183	73
2012 Chickens	*	*
2012 Turkeys	1,416,749	1

Elkhart County

		RANK
2014 Census Population	201,971	6
2012 Total Land Area (acres)	296,434	16
2012 Number of Farms	1,724	3
2012 Land in Farms (acres)	172,847	46
2012 Average Size of Farm (acres)	100	88
2012 Value of Land & Bldgs (avg/acre)	$8,067	1
2012 Cropland (acres)	140,172	45
2012 Harvested Cropland (acres)	134,319	45
2012 Pastureland, all types (acres)	15,262	13
2012 Woodland (acres)	10,900	37

		RANK
2013 Cash Receipts	$288,877,000	5
Crop Receipts	$88,790,000	48
Livestock Receipts	$200,087,000	3
2013 Other Income	$19,992,000	43
Government Payments	$2,573,000	65
Imputed Income	$17,419,000	36
2013 Total Income	$308,869,000	7
Less: Expenses	$242,159,000	4
Realized Net Income	$66,710,000	19

2014 CROPS	PLTD	HARV	YLD	UNIT	PROD	RANK
Corn	58,000	44,500	182.0	Bu	8,100,000	62
Soybeans	39,100	39,000	53.2	Bu	2,073,000	68
Wheat	2,300	2,060	85.0	Bu	175,000	38
Alfalfa Hay	---	11,100	4.10	Ton	45,700	2
Other Hay	---	*	*	Ton	*	*
2012 Popcorn	---	---	---	Lbs	---	

LIVESTOCK	NUMBER HEAD	RANK
Jan 2015 All Cattle	59,000	2
Beef Cows	1,800	32
Milk Cows	19,800	2
2012 All Hogs	49,953	20
2012 All Sheep	1,981	3
2012 Chickens	165,071	6
2012 Turkeys	274	16

Fayette County

		RANK
2014 Census Population	23,468	65
2012 Total Land Area (acres)	137,613	87
2012 Number of Farms	347	80
2012 Land in Farms (acres)	78,242	79
2012 Average Size of Farm (acres)	225	58
2012 Value of Land & Bldgs (avg/acre)	$4,647	59
2012 Cropland (acres)	63,789	77
2012 Harvested Cropland (acres)	61,192	75
2012 Pastureland, all types (acres)	6,215	48
2012 Woodland (acres)	7,090	63

		RANK
2013 Cash Receipts	$60,550,000	73
Crop Receipts	$51,771,000	70
Livestock Receipts	$8,779,000	72
2013 Other Income	$16,868,000	51
Government Payments	$2,634,000	63
Imputed Income	$14,234,000	52
2013 Total Income	$77,418,000	73
Less: Expenses	$50,490,000	75
Realized Net Income	$26,928,000	63

2014 CROPS	PLTD	HARV	YLD	UNIT	PROD	RANK
Corn	37,000	36,600	187.4	Bu	6,860,000	66
Soybeans	35,800	35,700	58.7	Bu	2,096,000	66
Wheat	2,100	1,900	78.4	Bu	149,000	42
Alfalfa Hay	---	*	*	Ton	*	*
Other Hay	---	2,500	2.05	Ton	5,100	48
2012 Popcorn	---	---	---	Lbs	---	

LIVESTOCK	NUMBER HEAD	RANK
Jan 2015 All Cattle	5,500	52
Beef Cows	*	*
Milk Cows	*	*
2012 All Hogs	*	*
2012 All Sheep	542	36
2012 Chickens	772	53
2012 Turkeys	*	*

COUNTY HIGHLIGHTS

		RANK
2014 Census Population	76,179	21
2012 Total Land Area (acres)	94,679	91
2012 Number of Farms	277	85
2012 Land in Farms (acres)	21,463	89
2012 Average Size of Farm (acres)	77	92
2012 Value of Land & Bldgs (avg/acre)	$5,331	38
2012 Cropland (acres)	12,238	90
2012 Harvested Cropland (acres)	11,002	90
2012 Pastureland, all types (acres)	3,782	71
2012 Woodland (acres)	4,765	76

		RANK
2013 Cash Receipts	$6,443,000	89
Crop Receipts	$5,292,000	89
Livestock Receipts	$1,151,000	91
2013 Other Income	$1,001,000	91
Government Payments	$172,000	91
Imputed Income	$829,000	91
2013 Total Income	$7,444,000	90
Less: Expenses	$6,355,000	90
Realized Net Income	$1,089,000	89

2014 CROPS	PLTD	HARV	YLD	UNIT	PROD	RANK
Corn	2,900	2,800	152.1	Bu	426,000	87
Soybeans	3,700	3,670	46.6	Bu	171,000	88
Wheat	*	*	*	Bu	*	*
Alfalfa Hay	---	680	2.80	Ton	1,900	57
Other Hay	---	*	*	Ton	*	*
2012 Popcorn	---	*	---	Lbs	*	*

LIVESTOCK	NUMBER HEAD	RANK
Jan 2015 All Cattle	2,000	79
Beef Cows	1,100	49
Milk Cows	*	*
2012 All Hogs	*	*
2012 All Sheep	193	72
2012 Chickens	429	64
2012 Turkeys	---	

Floyd County

		RANK
2014 Census Population	16,658	78
2012 Total Land Area (acres)	253,226	48
2012 Number of Farms	460	68
2012 Land in Farms (acres)	214,412	19
2012 Average Size of Farm (acres)	466	5
2012 Value of Land & Bldgs (avg/acre)	$4,797	56
2012 Cropland (acres)	190,497	19
2012 Harvested Cropland (acres)	185,431	22
2012 Pastureland, all types (acres)	9,276	28
2012 Woodland (acres)	13,266	26

		RANK
2013 Cash Receipts	$97,494,000	57
Crop Receipts	$91,668,000	47
Livestock Receipts	$5,826,000	77
2013 Other Income	$28,727,000	23
Government Payments	$7,826,000	1
Imputed Income	$20,901,000	27
2013 Total Income	$126,221,000	56
Less: Expenses	$86,772,000	56
Realized Net Income	$39,449,000	51

2014 CROPS	PLTD	HARV	YLD	UNIT	PROD	RANK
Corn	93,000	92,300	204.8	Bu	18,900,000	16
Soybeans	85,800	85,700	61.9	Bu	5,306,000	15
Wheat	*	*	*	Bu	*	*
Alfalfa Hay	---	2,640	3.35	Ton	8,900	28
Other Hay	---	*	*	Ton	*	*
2012 Popcorn	---	---	---	Lbs	---	

LIVESTOCK	NUMBER HEAD	RANK
Jan 2015 All Cattle	5,700	49
Beef Cows	2,400	23
Milk Cows	*	*
2012 All Hogs	*	*
2012 All Sheep	463	45
2012 Chickens	1,045	38
2012 Turkeys	17	46

Fountain County

		RANK
2014 Census Population	22,934	67
2012 Total Land Area (acres)	246,036	54
2012 Number of Farms	727	24
2012 Land in Farms (acres)	124,960	66
2012 Average Size of Farm (acres)	172	72
2012 Value of Land & Bldgs (avg/acre)	$4,577	61
2012 Cropland (acres)	85,112	69
2012 Harvested Cropland (acres)	81,308	69
2012 Pastureland, all types (acres)	18,679	6
2012 Woodland (acres)	21,373	12

		RANK
2013 Cash Receipts	$65,852,000	72
Crop Receipts	$50,630,000	71
Livestock Receipts	$15,222,000	57
2013 Other Income	$14,835,000	63
Government Payments	$2,882,000	59
Imputed Income	$11,953,000	60
2013 Total Income	$80,687,000	72
Less: Expenses	$57,072,000	73
Realized Net Income	$23,615,000	67

2014 CROPS	PLTD	HARV	YLD	UNIT	PROD	RANK
Corn	40,000	38,800	194.1	Bu	7,530,000	64
Soybeans	37,300	37,200	55.9	Bu	2,078,000	67
Wheat	2,600	1,880	64.4	Bu	121,000	49
Alfalfa Hay	---	*	*	Ton	*	*
Other Hay	---	*	*	Ton	*	*
2012 Popcorn	---	---	---	Lbs	---	

LIVESTOCK	NUMBER HEAD	RANK
Jan 2015 All Cattle	11,000	24
Beef Cows	4,800	7
Milk Cows	1,000	31
2012 All Hogs	14,122	51
2012 All Sheep	541	37
2012 Chickens	1,426	23
2012 Turkeys	28	40

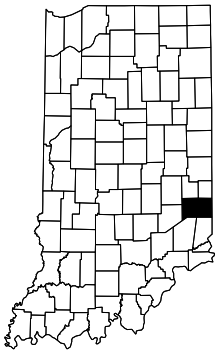

Franklin County

COUNTY HIGHLIGHTS

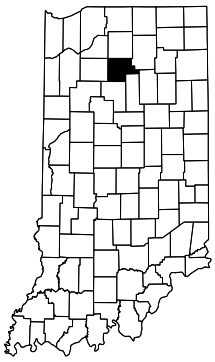

Fulton County

		RANK
2014 Census Population	20,500	72
2012 Total Land Area (acres)	235,768	65
2012 Number of Farms	653	34
2012 Land in Farms (acres)	188,411	33
2012 Average Size of Farm (acres)	289	33
2012 Value of Land & Bldgs (avg/acre)	$5,024	49
2012 Cropland (acres)	169,438	31
2012 Harvested Cropland (acres)	164,885	31
2012 Pastureland, all types (acres)	5,576	50
2012 Woodland (acres)	8,466	56

		RANK
2013 Cash Receipts	$135,893,000	43
Crop Receipts	$110,340,000	36
Livestock Receipts	$25,553,000	39
2013 Other Income	$12,355,000	71
Government Payments	$3,601,000	45
Imputed Income	$8,754,000	72
2013 Total Income	$148,248,000	48
Less: Expenses	$123,578,000	35
Realized Net Income	$24,670,000	66

2014 CROPS	PLTD	HARV	YLD	UNIT	PROD	RANK
Corn	98,000	95,000	177.9	Bu	16,900,000	24
Soybeans	64,200	64,100	51.3	Bu	3,286,000	45
Wheat	2,100	1,770	72.9	Bu	129,000	47
Alfalfa Hay	---	*	*	Ton	*	*
Other Hay	---	*	*	Ton	*	*
2012 Popcorn	---	463	---	Lbs	1,389,656	13

LIVESTOCK	NUMBER HEAD	RANK
Jan 2015 All Cattle	9,300	27
Beef Cows	1,600	37
Milk Cows	2,900	12
2012 All Hogs	27,229	40
2012 All Sheep	917	16
2012 Chickens	870	50
2012 Turkeys	89	26

Gibson County

		RANK
2014 Census Population	33,759	47
2012 Total Land Area (acres)	311,995	13
2012 Number of Farms	589	48
2012 Land in Farms (acres)	268,146	6
2012 Average Size of Farm (acres)	455	8
2012 Value of Land & Bldgs (avg/acre)	$5,329	39
2012 Cropland (acres)	250,308	5
2012 Harvested Cropland (acres)	246,185	5
2012 Pastureland, all types (acres)	3,713	73
2012 Woodland (acres)	9,381	47

		RANK
2013 Cash Receipts	$172,130,000	30
Crop Receipts	$153,190,000	14
Livestock Receipts	$18,940,000	52
2013 Other Income	$42,441,000	9
Government Payments	$5,090,000	21
Imputed Income	$37,351,000	9
2013 Total Income	$214,571,000	27
Less: Expenses	$140,880,000	30
Realized Net Income	$73,691,000	16

2014 CROPS	PLTD	HARV	YLD	UNIT	PROD	RANK
Corn	101,000	99,600	195.3	Bu	19,450,000	12
Soybeans	89,100	87,900	54.4	Bu	4,786,000	20
Wheat	24,400	22,300	71.4	Bu	1,593,000	2
Alfalfa Hay	---	1,030	3.10	Ton	3,200	49
Other Hay	---	3,000	2.80	Ton	8,400	23
2012 Popcorn	---	964	---	Lbs	*	*

LIVESTOCK	NUMBER HEAD	RANK
Jan 2015 All Cattle	5,100	56
Beef Cows	1,300	42
Milk Cows	1,000	32
2012 All Hogs	16,244	49
2012 All Sheep	121	80
2012 Chickens	1,106	34
2012 Turkeys	*	*

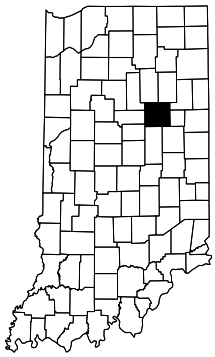

Grant County

		RANK
2014 Census Population	68,569	24
2012 Total Land Area (acres)	265,009	30
2012 Number of Farms	500	61
2012 Land in Farms (acres)	183,380	36
2012 Average Size of Farm (acres)	367	18
2012 Value of Land & Bldgs (avg/acre)	$5,579	35
2012 Cropland (acres)	171,451	30
2012 Harvested Cropland (acres)	169,065	27
2012 Pastureland, all types (acres)	2,881	82
2012 Woodland (acres)	5,065	74

		RANK
2013 Cash Receipts	$151,552,000	36
Crop Receipts	$138,286,000	18
Livestock Receipts	$13,266,000	60
2013 Other Income	$22,644,000	36
Government Payments	$5,486,000	17
Imputed Income	$17,158,000	38
2013 Total Income	$174,196,000	36
Less: Expenses	$118,125,000	40
Realized Net Income	$56,071,000	30

2014 CROPS	PLTD	HARV	YLD	UNIT	PROD	RANK
Corn	79,000	78,900	185.0	Bu	14,600,000	32
Soybeans	102,500	102,500	56.2	Bu	5,762,000	10
Wheat	2,800	2,750	84.7	Bu	233,000	28
Alfalfa Hay	---	*	*	Ton	*	*
Other Hay	---	*	*	Ton	*	*
2012 Popcorn	---	---	---	Lbs	---	

LIVESTOCK	NUMBER HEAD	RANK
Jan 2015 All Cattle	2,600	76
Beef Cows	*	*
Milk Cows	*	*
2012 All Hogs	17,067	48
2012 All Sheep	315	56
2012 Chickens	663	57
2012 Turkeys	*	*

COUNTY HIGHLIGHTS

		RANK
2014 Census Population	32,726	52
2012 Total Land Area (acres)	347,197	4
2012 Number of Farms	810	15
2012 Land in Farms (acres)	181,086	38
2012 Average Size of Farm (acres)	224	59
2012 Value of Land & Bldgs (avg/acre)	$3,942	78
2012 Cropland (acres)	132,916	52
2012 Harvested Cropland (acres)	126,810	52
2012 Pastureland, all types (acres)	24,599	4
2012 Woodland (acres)	21,334	13

		RANK
2013 Cash Receipts	$120,763,000	50
Crop Receipts	$65,878,000	65
Livestock Receipts	$54,885,000	24
2013 Other Income	$20,925,000	41
Government Payments	$2,938,000	57
Imputed Income	$17,987,000	33
2013 Total Income	$141,688,000	51
Less: Expenses	$95,580,000	52
Realized Net Income	$46,108,000	42

2014 CROPS	PLTD	HARV	YLD	UNIT	PROD	RANK
Corn	49,000	48,500	186.0	Bu	9,020,000	57
Soybeans	49,100	49,000	51.9	Bu	2,542,000	59
Wheat	2,600	1,090	58.5	Bu	63,800	57
Alfalfa Hay	---	*	*	Ton	*	*
Other Hay	---	16,900	2.45	Ton	41,000	32
2012 Popcorn	---	---	---	Lbs	---	

LIVESTOCK	NUMBER HEAD	RANK
Jan 2015 All Cattle	12,000	20
Beef Cows	6,500	5
Milk Cows	300	49
2012 All Hogs	*	*
2012 All Sheep	450	47
2012 Chickens	2,307	18
2012 Turkeys	372,505	4

Greene County

		RANK
2014 Census Population	302,623	4
2012 Total Land Area (acres)	252,333	50
2012 Number of Farms	598	45
2012 Land in Farms (acres)	130,854	65
2012 Average Size of Farm (acres)	219	62
2012 Value of Land & Bldgs (avg/acre)	$6,428	11
2012 Cropland (acres)	120,899	60
2012 Harvested Cropland (acres)	119,559	57
2012 Pastureland, all types (acres)	3,804	70
2012 Woodland (acres)	3,770	85

		RANK
2013 Cash Receipts	$176,010,000	28
Crop Receipts	$171,300,000	7
Livestock Receipts	$4,710,000	80
2013 Other Income	$16,255,000	55
Government Payments	$1,705,000	77
Imputed Income	$14,550,000	48
2013 Total Income	$192,265,000	32
Less: Expenses	$166,586,000	22
Realized Net Income	$25,679,000	64

2014 CROPS	PLTD	HARV	YLD	UNIT	PROD	RANK
Corn	53,000	52,700	197.3	Bu	10,400,000	52
Soybeans	63,600	63,500	60.0	Bu	3,813,000	42
Wheat	1,800	1,790	76.0	Bu	136,000	45
Alfalfa Hay	---	2,160	3.00	Ton	6,500	33
Other Hay	---	*	*	Ton	*	*
2012 Popcorn	---	*	---	Lbs	*	*

LIVESTOCK	NUMBER HEAD	RANK
Jan 2015 All Cattle	*	*
Beef Cows	*	*
Milk Cows	*	*
2012 All Hogs	5,806	58
2012 All Sheep	946	15
2012 Chickens	1,065	36
2012 Turkeys	69	31

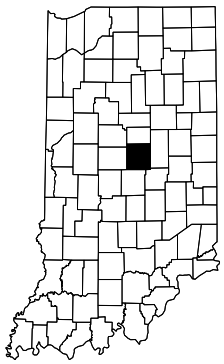

Hamilton County

		RANK
2014 Census Population	71,978	22
2012 Total Land Area (acres)	195,850	79
2012 Number of Farms	604	43
2012 Land in Farms (acres)	165,861	51
2012 Average Size of Farm (acres)	275	40
2012 Value of Land & Bldgs (avg/acre)	$5,718	30
2012 Cropland (acres)	156,589	36
2012 Harvested Cropland (acres)	155,445	35
2012 Pastureland, all types (acres)	3,903	68
2012 Woodland (acres)	3,464	87

		RANK
2013 Cash Receipts	$132,473,000	44
Crop Receipts	$107,339,000	39
Livestock Receipts	$25,134,000	41
2013 Other Income	$27,373,000	25
Government Payments	$3,856,000	44
Imputed Income	$23,517,000	23
2013 Total Income	$159,846,000	43
Less: Expenses	$111,632,000	46
Realized Net Income	$48,214,000	38

2014 CROPS	PLTD	HARV	YLD	UNIT	PROD	RANK
Corn	67,000	66,800	188.6	Bu	12,600,000	40
Soybeans	68,300	68,300	58.8	Bu	4,016,000	37
Wheat	2,200	2,100	84.8	Bu	178,000	37
Alfalfa Hay	---	3,000	3.95	Ton	11,900	16
Other Hay	---	*	*	Ton	*	*
2012 Popcorn	---	---	---	Lbs	---	

LIVESTOCK	NUMBER HEAD	RANK
Jan 2015 All Cattle	3,000	72
Beef Cows	1,100	50
Milk Cows	*	*
2012 All Hogs	43,675	24
2012 All Sheep	1,171	9
2012 Chickens	1,480	22
2012 Turkeys	84	27

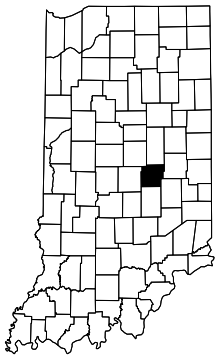

Hancock County

COUNTY HIGHLIGHTS

Harrison County

		RANK
2014 Census Population	39,299	37
2012 Total Land Area (acres)	310,090	14
2012 Number of Farms	967	8
2012 Land in Farms (acres)	134,995	61
2012 Average Size of Farm (acres)	140	82
2012 Value of Land & Bldgs (avg/acre)	$3,681	82
2012 Cropland (acres)	85,030	70
2012 Harvested Cropland (acres)	78,153	71
2012 Pastureland, all types (acres)	22,499	5
2012 Woodland (acres)	25,173	6

		RANK
2013 Cash Receipts	$89,389,000	62
Crop Receipts	$55,445,000	69
Livestock Receipts	$33,944,000	35
2013 Other Income	$19,999,000	42
Government Payments	$2,153,000	71
Imputed Income	$17,846,000	35
2013 Total Income	$109,388,000	61
Less: Expenses	$75,951,000	64
Realized Net Income	$33,437,000	56

2014 CROPS	PLTD	HARV	YLD	UNIT	PROD	RANK
Corn	25,500	25,000	178.0	Bu	4,450,000	75
Soybeans	30,900	30,800	52.4	Bu	1,614,000	73
Wheat	5,600	2,400	58.8	Bu	141,000	44
Alfalfa Hay	---	*	*	Ton	*	*
Other Hay	---	13,500	2.30	Ton	30,900	40
2012 Popcorn	---	3,167	---	Lbs	4,480,221	6

LIVESTOCK	NUMBER HEAD	RANK
Jan 2015 All Cattle	20,500	7
Beef Cows	8,300	2
Milk Cows	600	37
2012 All Hogs	*	*
2012 All Sheep	345	54
2012 Chickens	2,316	17
2012 Turkeys	*	*

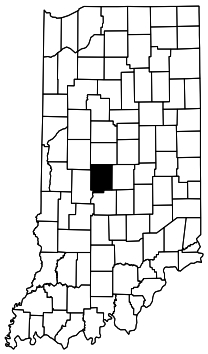

Hendricks County

		RANK
2014 Census Population	156,056	10
2012 Total Land Area (acres)	260,424	38
2012 Number of Farms	694	30
2012 Land in Farms (acres)	218,398	17
2012 Average Size of Farm (acres)	315	22
2012 Value of Land & Bldgs (avg/acre)	$5,834	28
2012 Cropland (acres)	200,890	16
2012 Harvested Cropland (acres)	198,594	15
2012 Pastureland, all types (acres)	7,506	40
2012 Woodland (acres)	6,491	66

		RANK
2013 Cash Receipts	$144,682,000	40
Crop Receipts	$135,333,000	20
Livestock Receipts	$9,349,000	71
2013 Other Income	$83,466,000	1
Government Payments	$2,280,000	66
Imputed Income	$81,186,000	1
2013 Total Income	$228,148,000	22
Less: Expenses	$118,010,000	42
Realized Net Income	$110,138,000	5

2014 CROPS	PLTD	HARV	YLD	UNIT	PROD	RANK
Corn	74,000	73,800	198.5	Bu	14,650,000	31
Soybeans	65,900	65,900	61.2	Bu	4,034,000	36
Wheat	3,000	2,850	81.8	Bu	233,000	29
Alfalfa Hay	---	*	*	Ton	*	*
Other Hay	---	*	*	Ton	*	*
2012 Popcorn	---	---	---	Lbs	---	

LIVESTOCK	NUMBER HEAD	RANK
Jan 2015 All Cattle	4,000	66
Beef Cows	1,800	33
Milk Cows	*	*
2012 All Hogs	13,316	52
2012 All Sheep	748	24
2012 Chickens	1,086	35
2012 Turkeys	*	*

Henry County

		RANK
2014 Census Population	48,995	29
2012 Total Land Area (acres)	250,801	52
2012 Number of Farms	702	27
2012 Land in Farms (acres)	176,451	40
2012 Average Size of Farm (acres)	251	48
2012 Value of Land & Bldgs (avg/acre)	$4,952	51
2012 Cropland (acres)	158,443	34
2012 Harvested Cropland (acres)	155,767	34
2012 Pastureland, all types (acres)	7,853	36
2012 Woodland (acres)	5,963	69

		RANK
2013 Cash Receipts	$128,226,000	47
Crop Receipts	$103,075,000	42
Livestock Receipts	$25,151,000	40
2013 Other Income	$34,436,000	13
Government Payments	$4,284,000	37
Imputed Income	$30,152,000	13
2013 Total Income	$162,662,000	41
Less: Expenses	$119,567,000	38
Realized Net Income	$43,095,000	44

2014 CROPS	PLTD	HARV	YLD	UNIT	PROD	RANK
Corn	80,000	77,000	192.9	Bu	14,850,000	30
Soybeans	82,400	82,300	57.0	Bu	4,694,000	21
Wheat	*	*	*	Bu	*	*
Alfalfa Hay	---	4,000	6.00	Ton	24,000	8
Other Hay	---	*	*	Ton	*	*
2012 Popcorn	---	*	---	Lbs	*	*

LIVESTOCK	NUMBER HEAD	RANK
Jan 2015 All Cattle	11,700	22
Beef Cows	2,300	25
Milk Cows	3,500	10
2012 All Hogs	*	*
2012 All Sheep	815	21
2012 Chickens	892	45
2012 Turkeys	*	*

COUNTY HIGHLIGHTS

		RANK
2014 Census Population	82,982	18
2012 Total Land Area (acres)	187,518	82
2012 Number of Farms	476	66
2012 Land in Farms (acres)	144,191	58
2012 Average Size of Farm (acres)	303	31
2012 Value of Land & Bldgs (avg/acre)	$6,353	13
2012 Cropland (acres)	134,536	51
2012 Harvested Cropland (acres)	132,325	47
2012 Pastureland, all types (acres)	3,044	79
2012 Woodland (acres)	4,984	75

		RANK
2013 Cash Receipts	$158,582,000	34
Crop Receipts	$115,410,000	33
Livestock Receipts	$43,172,000	31
2013 Other Income	$6,725,000	83
Government Payments	$3,577,000	47
Imputed Income	$3,148,000	86
2013 Total Income	$165,307,000	38
Less: Expenses	$123,923,000	34
Realized Net Income	$41,384,000	46

2014 CROPS	PLTD	HARV	YLD	UNIT	PROD	RANK
Corn	66,000	65,800	200.6	Bu	13,200,000	35
Soybeans	67,800	67,700	60.9	Bu	4,126,000	33
Wheat	2,400	2,250	88.4	Bu	199,000	33
Alfalfa Hay	---	1,350	3.80	Ton	5,100	39
Other Hay	---	750	1.80	Ton	1,350	52
2012 Popcorn	---	---	---	Lbs	---	

LIVESTOCK	NUMBER HEAD	RANK
Jan 2015 All Cattle	3,100	70
Beef Cows	500	63
Milk Cows	500	41
2012 All Hogs	69,036	17
2012 All Sheep	240	66
2012 Chickens	1,788	19
2012 Turkeys	522	12

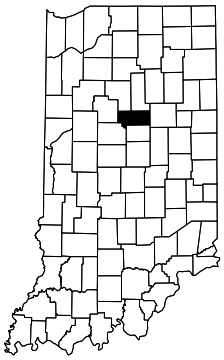

Howard County

		RANK
2014 Census Population	36,706	43
2012 Total Land Area (acres)	244,895	57
2012 Number of Farms	695	29
2012 Land in Farms (acres)	188,848	32
2012 Average Size of Farm (acres)	272	41
2012 Value of Land & Bldgs (avg/acre)	$5,452	36
2012 Cropland (acres)	172,569	29
2012 Harvested Cropland (acres)	167,996	29
2012 Pastureland, all types (acres)	3,893	69
2012 Woodland (acres)	7,053	64

		RANK
2013 Cash Receipts	$196,166,000	24
Crop Receipts	$128,123,000	24
Livestock Receipts	$68,043,000	17
2013 Other Income	$22,879,000	33
Government Payments	$6,146,000	7
Imputed Income	$16,733,000	41
2013 Total Income	$219,045,000	25
Less: Expenses	$154,095,000	27
Realized Net Income	$64,950,000	21

2014 CROPS	PLTD	HARV	YLD	UNIT	PROD	RANK
Corn	71,000	68,500	185.4	Bu	12,700,000	39
Soybeans	85,900	85,700	54.5	Bu	4,669,000	23
Wheat	5,900	5,600	83.9	Bu	470,000	12
Alfalfa Hay	---	2,340	3.95	Ton	9,300	23
Other Hay	---	1,060	2.25	Ton	2,400	42
2012 Popcorn	---	2,213	---	Lbs	7,295,120	3

LIVESTOCK	NUMBER HEAD	RANK
Jan 2015 All Cattle	8,500	34
Beef Cows	900	53
Milk Cows	4,000	8
2012 All Hogs	39,393	28
2012 All Sheep	743	25
2012 Chickens	225,836	5
2012 Turkeys	*	*

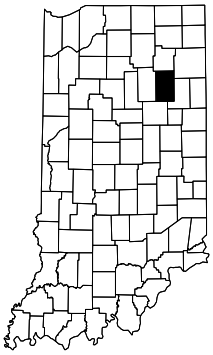

Huntington County

		RANK
2014 Census Population	43,705	34
2012 Total Land Area (acres)	325,960	8
2012 Number of Farms	744	20
2012 Land in Farms (acres)	183,878	35
2012 Average Size of Farm (acres)	247	51
2012 Value of Land & Bldgs (avg/acre)	$4,582	60
2012 Cropland (acres)	139,887	46
2012 Harvested Cropland (acres)	131,203	49
2012 Pastureland, all types (acres)	11,382	22
2012 Woodland (acres)	26,957	4

		RANK
2013 Cash Receipts	$313,292,000	3
Crop Receipts	$97,625,000	45
Livestock Receipts	$215,667,000	2
2013 Other Income	$12,321,000	72
Government Payments	$4,807,000	25
Imputed Income	$7,514,000	75
2013 Total Income	$325,613,000	4
Less: Expenses	$205,339,000	15
Realized Net Income	$120,274,000	1

2014 CROPS	PLTD	HARV	YLD	UNIT	PROD	RANK
Corn	59,000	57,500	171.5	Bu	9,860,000	54
Soybeans	75,500	75,200	51.3	Bu	3,860,000	41
Wheat	7,600	5,410	70.2	Bu	380,000	15
Alfalfa Hay	---	1,300	3.10	Ton	4,000	45
Other Hay	---	8,660	2.50	Ton	21,500	29
2012 Popcorn	---	---	---	Lbs	---	

LIVESTOCK	NUMBER HEAD	RANK
Jan 2015 All Cattle	14,800	16
Beef Cows	3,500	14
Milk Cows	2,600	15
2012 All Hogs	45,200	22
2012 All Sheep	276	62
2012 Chickens	*	*
2012 Turkeys	58	33

Jackson County

COUNTY HIGHLIGHTS

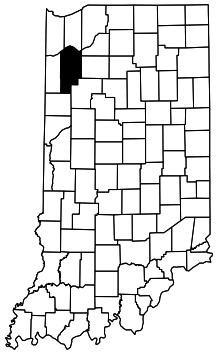

Jasper County

		RANK
2014 Census Population	33,475	48
2012 Total Land Area (acres)	358,160	3
2012 Number of Farms	615	38
2012 Land in Farms (acres)	282,831	4
2012 Average Size of Farm (acres)	460	6
2012 Value of Land & Bldgs (avg/acre)	$6,132	18
2012 Cropland (acres)	256,664	4
2012 Harvested Cropland (acres)	250,612	4
2012 Pastureland, all types (acres)	4,595	58
2012 Woodland (acres)	11,459	35

		RANK
2013 Cash Receipts	$428,176,000	1
Crop Receipts	$240,960,000	1
Livestock Receipts	$187,216,000	4
2013 Other Income	$26,222,000	28
Government Payments	$6,594,000	4
Imputed Income	$19,628,000	31
2013 Total Income	$454,398,000	1
Less: Expenses	$350,557,000	1
Realized Net Income	$103,841,000	8

2014 CROPS	PLTD	HARV	YLD	UNIT	PROD	RANK
Corn	175,000	166,500	174.2	Bu	29,000,000	2
Soybeans	93,100	93,000	52.9	Bu	4,919,000	19
Wheat	*	*	*	Bu	*	*
Alfalfa Hay	---	*	*	Ton	*	*
Other Hay	---	*	*	Ton	*	*
2012 Popcorn	---	1,317	---	Lbs	3,648,536	9

LIVESTOCK	NUMBER HEAD	RANK
Jan 2015 All Cattle	44,000	3
Beef Cows	1,600	38
Milk Cows	24,500	1
2012 All Hogs	28,853	36
2012 All Sheep	510	41
2012 Chickens	579	60
2012 Turkeys	22	43

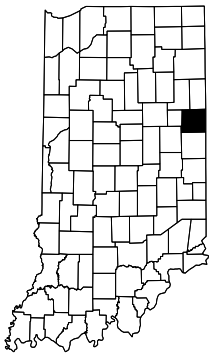

Jay County

		RANK
2014 Census Population	21,179	68
2012 Total Land Area (acres)	245,699	55
2012 Number of Farms	836	13
2012 Land in Farms (acres)	175,770	42
2012 Average Size of Farm (acres)	210	63
2012 Value of Land & Bldgs (avg/acre)	$6,565	8
2012 Cropland (acres)	156,302	38
2012 Harvested Cropland (acres)	150,153	38
2012 Pastureland, all types (acres)	3,539	76
2012 Woodland (acres)	10,892	38

		RANK
2013 Cash Receipts	$281,362,000	7
Crop Receipts	$112,259,000	35
Livestock Receipts	$169,103,000	5
2013 Other Income	$13,572,000	66
Government Payments	$4,330,000	35
Imputed Income	$9,242,000	71
2013 Total Income	$294,934,000	11
Less: Expenses	$215,642,000	8
Realized Net Income	$79,292,000	13

2014 CROPS	PLTD	HARV	YLD	UNIT	PROD	RANK
Corn	78,000	76,000	169.1	Bu	12,850,000	37
Soybeans	91,500	91,400	54.7	Bu	5,003,000	17
Wheat	9,300	8,700	88.0	Bu	766,000	6
Alfalfa Hay	---	*	*	Ton	*	*
Other Hay	---	*	*	Ton	*	*
2012 Popcorn	---	*	---	Lbs	*	*

LIVESTOCK	NUMBER HEAD	RANK
Jan 2015 All Cattle	10,800	25
Beef Cows	1,000	51
Milk Cows	2,000	21
2012 All Hogs	166,217	6
2012 All Sheep	1,014	13
2012 Chickens	2,751,524	1
2012 Turkeys	294,704	5

Jefferson County

		RANK
2014 Census Population	32,494	53
2012 Total Land Area (acres)	230,804	69
2012 Number of Farms	615	39
2012 Land in Farms (acres)	95,411	75
2012 Average Size of Farm (acres)	155	79
2012 Value of Land & Bldgs (avg/acre)	$3,540	85
2012 Cropland (acres)	61,745	79
2012 Harvested Cropland (acres)	58,870	78
2012 Pastureland, all types (acres)	13,716	16
2012 Woodland (acres)	18,628	16

		RANK
2013 Cash Receipts	$37,686,000	80
Crop Receipts	$26,752,000	81
Livestock Receipts	$10,934,000	64
2013 Other Income	$8,988,000	78
Government Payments	$1,817,000	75
Imputed Income	$7,171,000	78
2013 Total Income	$46,674,000	80
Less: Expenses	$44,882,000	76
Realized Net Income	$1,792,000	88

2014 CROPS	PLTD	HARV	YLD	UNIT	PROD	RANK
Corn	19,500	19,100	188.0	Bu	3,590,000	77
Soybeans	39,700	39,600	48.4	Bu	1,915,000	70
Wheat	*	*	*	Bu	*	*
Alfalfa Hay	---	2,300	3.90	Ton	9,000	25
Other Hay	---	9,660	3.25	Ton	31,400	10
2012 Popcorn	---	*	---	Lbs	*	*

LIVESTOCK	NUMBER HEAD	RANK
Jan 2015 All Cattle	7,800	38
Beef Cows	3,900	13
Milk Cows	500	42
2012 All Hogs	*	*
2012 All Sheep	477	43
2012 Chickens	1,193	26
2012 Turkeys	159	20

COUNTY HIGHLIGHTS

		RANK
2014 Census Population	28,000	56
2012 Total Land Area (acres)	241,018	60
2012 Number of Farms	528	58
2012 Land in Farms (acres)	123,391	67
2012 Average Size of Farm (acres)	234	56
2012 Value of Land & Bldgs (avg/acre)	$3,896	79
2012 Cropland (acres)	87,673	68
2012 Harvested Cropland (acres)	84,013	68
2012 Pastureland, all types (acres)	9,879	26
2012 Woodland (acres)	21,667	11

		RANK
2013 Cash Receipts	$100,496,000	56
Crop Receipts	$64,338,000	67
Livestock Receipts	$36,158,000	33
2013 Other Income	$12,766,000	69
Government Payments	$3,137,000	53
Imputed Income	$9,629,000	70
2013 Total Income	$113,262,000	60
Less: Expenses	$76,377,000	63
Realized Net Income	$36,885,000	53

2014 CROPS	PLTD	HARV	YLD	UNIT	PROD	RANK
Corn	38,500	38,000	186.6	Bu	7,090,000	65
Soybeans	51,000	50,800	51.3	Bu	2,608,000	58
Wheat	2,100	1,950	75.9	Bu	148,000	43
Alfalfa Hay	---	2,070	4.75	Ton	9,800	20
Other Hay	---	*	*	Ton	*	*
2012 Popcorn	---	---	---	Lbs	---	

LIVESTOCK	NUMBER HEAD	RANK
Jan 2015 All Cattle	6,700	44
Beef Cows	3,100	16
Milk Cows	*	*
2012 All Hogs	24,435	42
2012 All Sheep	66	89
2012 Chickens	*	*
2012 Turkeys	21	44

Jennings County

		RANK
2014 Census Population	147,538	11
2012 Total Land Area (acres)	205,075	75
2012 Number of Farms	562	53
2012 Land in Farms (acres)	144,646	57
2012 Average Size of Farm (acres)	257	47
2012 Value of Land & Bldgs (avg/acre)	$6,091	20
2012 Cropland (acres)	131,576	54
2012 Harvested Cropland (acres)	129,323	51
2012 Pastureland, all types (acres)	7,210	41
2012 Woodland (acres)	3,535	86

		RANK
2013 Cash Receipts	$94,100,000	58
Crop Receipts	$80,376,000	53
Livestock Receipts	$13,724,000	58
2013 Other Income	$40,181,000	10
Government Payments	$5,705,000	12
Imputed Income	$34,476,000	10
2013 Total Income	$134,281,000	53
Less: Expenses	$94,805,000	53
Realized Net Income	$39,476,000	50

2014 CROPS	PLTD	HARV	YLD	UNIT	PROD	RANK
Corn	52,000	51,200	186.9	Bu	9,570,000	56
Soybeans	48,900	48,800	60.5	Bu	2,952,000	52
Wheat	2,900	2,700	79.3	Bu	214,000	30
Alfalfa Hay	---	*	*	Ton	*	*
Other Hay	---	4,910	2.55	Ton	12,600	28
2012 Popcorn	---	*	---	Lbs	*	*

LIVESTOCK	NUMBER HEAD	RANK
Jan 2015 All Cattle	5,300	54
Beef Cows	*	*
Milk Cows	*	*
2012 All Hogs	4,975	59
2012 All Sheep	353	52
2012 Chickens	887	46
2012 Turkeys	*	*

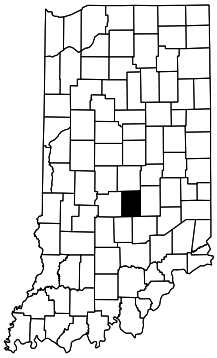

Johnson County

		RANK
2014 Census Population	37,938	41
2012 Total Land Area (acres)	330,260	6
2012 Number of Farms	496	62
2012 Land in Farms (acres)	329,289	1
2012 Average Size of Farm (acres)	664	2
2012 Value of Land & Bldgs (avg/acre)	$5,646	33
2012 Cropland (acres)	303,955	1
2012 Harvested Cropland (acres)	297,303	1
2012 Pastureland, all types (acres)	4,876	54
2012 Woodland (acres)	11,984	33

		RANK
2013 Cash Receipts	$279,373,000	9
Crop Receipts	$238,690,000	2
Livestock Receipts	$40,683,000	32
2013 Other Income	$37,402,000	11
Government Payments	$5,932,000	9
Imputed Income	$31,470,000	12
2013 Total Income	$316,775,000	6
Less: Expenses	$236,966,000	5
Realized Net Income	$79,809,000	12

2014 CROPS	PLTD	HARV	YLD	UNIT	PROD	RANK
Corn	121,000	120,000	194.2	Bu	23,300,000	6
Soybeans	110,000	109,900	53.9	Bu	5,920,000	7
Wheat	15,400	12,100	63.4	Bu	767,000	5
Alfalfa Hay	---	1,180	5.10	Ton	6,000	35
Other Hay	---	3,740	2.75	Ton	10,300	26
2012 Popcorn	---	*	---	Lbs	*	*

LIVESTOCK	NUMBER HEAD	RANK
Jan 2015 All Cattle	4,500	61
Beef Cows	*	*
Milk Cows	*	*
2012 All Hogs	25,550	41
2012 All Sheep	213	70
2012 Chickens	378	66
2012 Turkeys	158,750	9

Knox County

COUNTY HIGHLIGHTS

Kosciusko County

		RANK
2014 Census Population	78,564	20
2012 Total Land Area (acres)	340,086	5
2012 Number of Farms	1,247	6
2012 Land in Farms (acres)	254,847	7
2012 Average Size of Farm (acres)	204	65
2012 Value of Land & Bldgs (avg/acre)	$5,866	27
2012 Cropland (acres)	219,587	9
2012 Harvested Cropland (acres)	206,238	13
2012 Pastureland, all types (acres)	10,864	23
2012 Woodland (acres)	17,760	18

		RANK
2013 Cash Receipts	$288,627,000	6
Crop Receipts	$135,466,000	19
Livestock Receipts	$153,161,000	6
2013 Other Income	$32,810,000	15
Government Payments	$5,065,000	22
Imputed Income	$27,745,000	17
2013 Total Income	$321,437,000	5
Less: Expenses	$253,029,000	3
Realized Net Income	$68,408,000	18

2014 CROPS	PLTD	HARV	YLD	UNIT	PROD	RANK
Corn	110,000	105,500	173.5	Bu	18,300,000	19
Soybeans	79,800	79,700	51.2	Bu	4,083,000	34
Wheat	4,500	4,040	76.0	Bu	307,000	22
Alfalfa Hay	---	7,630	3.70	Ton	28,200	5
Other Hay	---	2,860	3.10	Ton	8,800	12
2012 Popcorn	---	*	---	Lbs	*	*

LIVESTOCK	NUMBER HEAD	RANK
Jan 2015 All Cattle	24,000	5
Beef Cows	2,300	26
Milk Cows	4,000	9
2012 All Hogs	74,272	15
2012 All Sheep	1,415	7
2012 Chickens	*	*
2012 Turkeys	383	13

Lagrange County

		RANK
2014 Census Population	38,436	39
2012 Total Land Area (acres)	242,953	59
2012 Number of Farms	2,419	1
2012 Land in Farms (acres)	204,092	24
2012 Average Size of Farm (acres)	84	91
2012 Value of Land & Bldgs (avg/acre)	$7,448	2
2012 Cropland (acres)	147,420	43
2012 Harvested Cropland (acres)	130,413	50
2012 Pastureland, all types (acres)	39,105	1
2012 Woodland (acres)	17,145	19

		RANK
2013 Cash Receipts	$217,984,000	20
Crop Receipts	$69,767,000	62
Livestock Receipts	$148,217,000	8
2013 Other Income	$15,830,000	57
Government Payments	$1,916,000	74
Imputed Income	$13,914,000	55
2013 Total Income	$233,814,000	20
Less: Expenses	$186,025,000	17
Realized Net Income	$47,789,000	39

2014 CROPS	PLTD	HARV	YLD	UNIT	PROD	RANK
Corn	47,000	38,700	151.2	Bu	5,850,000	70
Soybeans	35,100	35,000	45.6	Bu	1,596,000	74
Wheat	1,800	1,550	69.7	Bu	108,000	51
Alfalfa Hay	---	14,700	3.60	Ton	53,200	1
Other Hay	---	960	2.85	Ton	2,750	20
2012 Popcorn	---	*	---	Lbs	*	*

LIVESTOCK	NUMBER HEAD	RANK
Jan 2015 All Cattle	60,000	1
Beef Cows	2,700	18
Milk Cows	11,200	3
2012 All Hogs	27,951	38
2012 All Sheep	2,208	2
2012 Chickens	370,765	3
2012 Turkeys	325	14

Lake County

		RANK
2014 Census Population	490,228	2
2012 Total Land Area (acres)	319,345	12
2012 Number of Farms	430	71
2012 Land in Farms (acres)	133,064	64
2012 Average Size of Farm (acres)	309	27
2012 Value of Land & Bldgs (avg/acre)	$5,673	32
2012 Cropland (acres)	124,208	57
2012 Harvested Cropland (acres)	122,322	56
2012 Pastureland, all types (acres)	4,350	62
2012 Woodland (acres)	2,696	89

		RANK
2013 Cash Receipts	$84,846,000	66
Crop Receipts	$77,623,000	55
Livestock Receipts	$7,223,000	75
2013 Other Income	$10,030,000	76
Government Payments	$2,223,000	68
Imputed Income	$7,807,000	74
2013 Total Income	$94,876,000	67
Less: Expenses	$80,120,000	61
Realized Net Income	$14,756,000	76

2014 CROPS	PLTD	HARV	YLD	UNIT	PROD	RANK
Corn	59,000	58,600	167.4	Bu	9,810,000	55
Soybeans	50,100	50,000	49.8	Bu	2,490,000	61
Wheat	*	*	*	Bu	*	*
Alfalfa Hay	---	*	*	Ton	*	*
Other Hay	---	1,000	2.40	Ton	2,400	36
2012 Popcorn	---	---	---	Lbs	---	

LIVESTOCK	NUMBER HEAD	RANK
Jan 2015 All Cattle	2,000	80
Beef Cows	600	61
Milk Cows	1,200	28
2012 All Hogs	175	69
2012 All Sheep	258	63
2012 Chickens	691	56
2012 Turkeys	*	*

COUNTY HIGHLIGHTS

		RANK
2014 Census Population	111,444	16
2012 Total Land Area (acres)	382,911	2
2012 Number of Farms	731	23
2012 Land in Farms (acres)	227,865	12
2012 Average Size of Farm (acres)	312	25
2012 Value of Land & Bldgs (avg/acre)	$6,084	22
2012 Cropland (acres)	209,291	14
2012 Harvested Cropland (acres)	204,636	14
2012 Pastureland, all types (acres)	4,532	59
2012 Woodland (acres)	7,355	62

		RANK
2013 Cash Receipts	$227,385,000	16
Crop Receipts	$164,343,000	8
Livestock Receipts	$63,042,000	19
2013 Other Income	$19,658,000	44
Government Payments	$5,281,000	20
Imputed Income	$14,377,000	50
2013 Total Income	$247,043,000	18
Less: Expenses	$206,592,000	14
Realized Net Income	$40,451,000	49

2014 CROPS	PLTD	HARV	YLD	UNIT	PROD	RANK
Corn	130,000	126,000	167.9	Bu	21,150,000	9
Soybeans	81,000	80,800	52.5	Bu	4,240,000	31
Wheat	7,900	6,900	73.0	Bu	504,000	11
Alfalfa Hay	---	5,200	3.95	Ton	20,600	10
Other Hay	---	*	*	Ton	*	*
2012 Popcorn	---	820	---	Lbs	4,183,080	7

LIVESTOCK	NUMBER HEAD	RANK
Jan 2015 All Cattle	17,000	12
Beef Cows	1,400	39
Milk Cows	6,300	6
2012 All Hogs	169,248	5
2012 All Sheep	346	53
2012 Chickens	1,045	39
2012 Turkeys	122	22

LaPorte County

		RANK
2014 Census Population	45,704	32
2012 Total Land Area (acres)	287,468	20
2012 Number of Farms	800	17
2012 Land in Farms (acres)	134,689	62
2012 Average Size of Farm (acres)	168	74
2012 Value of Land & Bldgs (avg/acre)	$3,172	90
2012 Cropland (acres)	70,792	73
2012 Harvested Cropland (acres)	60,167	76
2012 Pastureland, all types (acres)	34,494	2
2012 Woodland (acres)	32,430	2

		RANK
2013 Cash Receipts	$36,507,000	81
Crop Receipts	$20,537,000	83
Livestock Receipts	$15,970,000	55
2013 Other Income	$10,127,000	75
Government Payments	$2,150,000	72
Imputed Income	$7,977,000	73
2013 Total Income	$46,634,000	81
Less: Expenses	$36,917,000	81
Realized Net Income	$9,717,000	83

2014 CROPS	PLTD	HARV	YLD	UNIT	PROD	RANK
Corn	21,000	19,700	190.4	Bu	3,750,000	76
Soybeans	24,300	24,200	55.5	Bu	1,344,000	78
Wheat	1,100	770	53.2	Bu	41,000	58
Alfalfa Hay	---	*	*	Ton	*	*
Other Hay	---	20,300	3.35	Ton	67,700	7
2012 Popcorn	---	---	---	Lbs	---	

LIVESTOCK	NUMBER HEAD	RANK
Jan 2015 All Cattle	15,100	14
Beef Cows	8,500	1
Milk Cows	300	50
2012 All Hogs	68	71
2012 All Sheep	240	67
2012 Chickens	926	43
2012 Turkeys	*	*

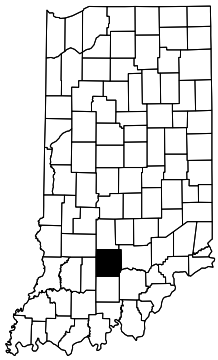

Lawrence County

		RANK
2014 Census Population	130,069	13
2012 Total Land Area (acres)	289,226	19
2012 Number of Farms	737	21
2012 Land in Farms (acres)	205,147	23
2012 Average Size of Farm (acres)	278	37
2012 Value of Land & Bldgs (avg/acre)	$6,028	23
2012 Cropland (acres)	191,450	18
2012 Harvested Cropland (acres)	188,996	17
2012 Pastureland, all types (acres)	4,692	57
2012 Woodland (acres)	4,668	77

		RANK
2013 Cash Receipts	$181,511,000	26
Crop Receipts	$162,973,000	9
Livestock Receipts	$18,538,000	53
2013 Other Income	$18,849,000	47
Government Payments	$4,615,000	29
Imputed Income	$14,234,000	53
2013 Total Income	$200,360,000	31
Less: Expenses	$149,274,000	29
Realized Net Income	$51,086,000	36

2014 CROPS	PLTD	HARV	YLD	UNIT	PROD	RANK
Corn	94,000	93,200	196.4	Bu	18,300,000	20
Soybeans	94,500	94,400	60.1	Bu	5,676,000	12
Wheat	1,200	1,160	83.3	Bu	96,600	53
Alfalfa Hay	---	1,680	3.05	Ton	5,100	40
Other Hay	---	1,800	2.85	Ton	5,100	19
2012 Popcorn	---	*	---	Lbs	*	*

LIVESTOCK	NUMBER HEAD	RANK
Jan 2015 All Cattle	5,800	48
Beef Cows	*	*
Milk Cows	*	*
2012 All Hogs	10,810	54
2012 All Sheep	520	39
2012 Chickens	802	51
2012 Turkeys	58	34

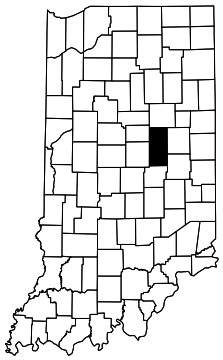

Madison County

COUNTY HIGHLIGHTS

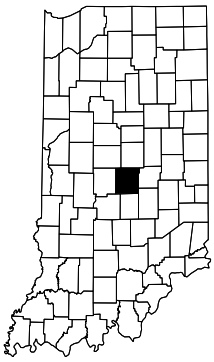

Marion County

		RANK
2014 Census Population	934,243	1
2012 Total Land Area (acres)	253,647	46
2012 Number of Farms	231	90
2012 Land in Farms (acres)	20,075	91
2012 Average Size of Farm (acres)	87	89
2012 Value of Land & Bldgs (avg/acre)	$6,422	12
2012 Cropland (acres)	16,018	89
2012 Harvested Cropland (acres)	15,130	88
2012 Pastureland, all types (acres)	2,394	85
2012 Woodland (acres)	1,456	91

		RANK
2013 Cash Receipts	$29,160,000	84
Crop Receipts	$16,898,000	84
Livestock Receipts	$12,262,000	61
2013 Other Income	$12,699,000	70
Government Payments	$532,000	88
Imputed Income	$12,167,000	59
2013 Total Income	$41,859,000	84
Less: Expenses	$31,747,000	82
Realized Net Income	$10,112,000	82

2014 CROPS	PLTD	HARV	YLD	UNIT	PROD	RANK
Corn	8,000	7,900	178.5	Bu	1,410,000	82
Soybeans	8,500	8,500	54.7	Bu	465,000	84
Wheat	*	*	*	Bu	*	*
Alfalfa Hay	---	*	*	Ton	*	*
Other Hay	---	750	2.40	Ton	1,800	37
2012 Popcorn	---	---	---	Lbs	---	

LIVESTOCK	NUMBER HEAD	RANK
Jan 2015 All Cattle	500	88
Beef Cows	200	66
Milk Cows	*	*
2012 All Hogs	6	73
2012 All Sheep	473	44
2012 Chickens	214	73
2012 Turkeys	---	

Marshall County

		RANK
2014 Census Population	47,107	31
2012 Total Land Area (acres)	283,923	24
2012 Number of Farms	878	10
2012 Land in Farms (acres)	206,306	22
2012 Average Size of Farm (acres)	235	54
2012 Value of Land & Bldgs (avg/acre)	$5,202	42
2012 Cropland (acres)	181,845	25
2012 Harvested Cropland (acres)	175,137	26
2012 Pastureland, all types (acres)	7,820	37
2012 Woodland (acres)	12,535	31

		RANK
2013 Cash Receipts	$144,846,000	39
Crop Receipts	$98,048,000	44
Livestock Receipts	$46,798,000	28
2013 Other Income	$19,074,000	45
Government Payments	$3,587,000	46
Imputed Income	$15,487,000	45
2013 Total Income	$163,920,000	39
Less: Expenses	$112,199,000	45
Realized Net Income	$51,721,000	35

2014 CROPS	PLTD	HARV	YLD	UNIT	PROD	RANK
Corn	89,000	84,000	183.3	Bu	15,400,000	26
Soybeans	65,500	65,400	53.2	Bu	3,480,000	44
Wheat	3,100	2,740	77.0	Bu	211,000	31
Alfalfa Hay	---	*	*	Ton	*	*
Other Hay	---	*	*	Ton	*	*
2012 Popcorn	---	625	---	Lbs	1,742,846	12

LIVESTOCK	NUMBER HEAD	RANK
Jan 2015 All Cattle	17,800	11
Beef Cows	2,400	24
Milk Cows	7,400	5
2012 All Hogs	3,797	61
2012 All Sheep	1,659	5
2012 Chickens	2,789	14
2012 Turkeys	213	17

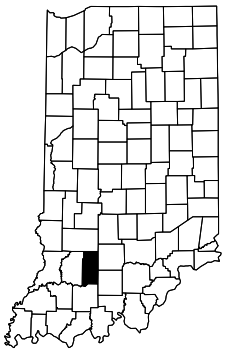

Martin County

		RANK
2014 Census Population	10,203	88
2012 Total Land Area (acres)	214,876	73
2012 Number of Farms	283	84
2012 Land in Farms (acres)	62,544	83
2012 Average Size of Farm (acres)	221	60
2012 Value of Land & Bldgs (avg/acre)	$4,037	76
2012 Cropland (acres)	39,028	82
2012 Harvested Cropland (acres)	37,154	82
2012 Pastureland, all types (acres)	7,787	38
2012 Woodland (acres)	13,710	22

		RANK
2013 Cash Receipts	$86,756,000	64
Crop Receipts	$28,368,000	80
Livestock Receipts	$58,388,000	22
2013 Other Income	$11,750,000	74
Government Payments	$796,000	84
Imputed Income	$10,954,000	67
2013 Total Income	$98,506,000	65
Less: Expenses	$67,277,000	67
Realized Net Income	$31,229,000	58

2014 CROPS	PLTD	HARV	YLD	UNIT	PROD	RANK
Corn	17,000	16,500	188.5	Bu	3,110,000	78
Soybeans	14,200	14,200	51.6	Bu	733,000	81
Wheat	*	*	*	Bu	*	*
Alfalfa Hay	---	*	*	Ton	*	*
Other Hay	---	6,150	2.40	Ton	14,800	35
2012 Popcorn	---	---	---	Lbs	---	

LIVESTOCK	NUMBER HEAD	RANK
Jan 2015 All Cattle	4,500	62
Beef Cows	*	*
Milk Cows	*	*
2012 All Hogs	23,108	44
2012 All Sheep	290	59
2012 Chickens	*	*
2012 Turkeys	379,592	3

COUNTY HIGHLIGHTS

		RANK
2014 Census Population	35,954	44
2012 Total Land Area (acres)	239,259	61
2012 Number of Farms	666	33
2012 Land in Farms (acres)	175,276	43
2012 Average Size of Farm (acres)	263	43
2012 Value of Land & Bldgs (avg/acre)	$5,069	48
2012 Cropland (acres)	158,071	35
2012 Harvested Cropland (acres)	153,089	36
2012 Pastureland, all types (acres)	4,443	60
2012 Woodland (acres)	8,590	54

		RANK
2013 Cash Receipts	$167,503,000	31
Crop Receipts	$104,942,000	41
Livestock Receipts	$62,561,000	20
2013 Other Income	$14,195,000	65
Government Payments	$3,929,000	42
Imputed Income	$10,266,000	69
2013 Total Income	$181,698,000	35
Less: Expenses	$135,581,000	32
Realized Net Income	$46,117,000	41

2014 CROPS	PLTD	HARV	YLD	UNIT	PROD	RANK
Corn	70,000	68,000	176.5	Bu	12,000,000	42
Soybeans	84,300	84,200	54.1	Bu	4,554,000	26
Wheat	5,200	5,150	86.8	Bu	447,000	13
Alfalfa Hay	---	5,010	5.80	Ton	29,000	4
Other Hay	---	*	*	Ton	*	*
2012 Popcorn	---	1,697	---	Lbs	5,581,974	5

LIVESTOCK	NUMBER HEAD	RANK
Jan 2015 All Cattle	9,200	30
Beef Cows	1,400	40
Milk Cows	1,700	24
2012 All Hogs	110,251	10
2012 All Sheep	92	86
2012 Chickens	1,154	30
2012 Turkeys	114	23

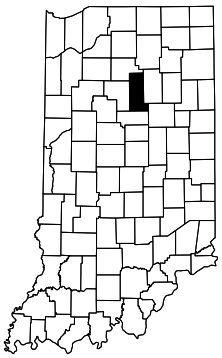

Miami County

		RANK
2014 Census Population	143,339	12
2012 Total Land Area (acres)	252,495	49
2012 Number of Farms	462	67
2012 Land in Farms (acres)	52,762	85
2012 Average Size of Farm (acres)	114	86
2012 Value of Land & Bldgs (avg/acre)	$4,831	55
2012 Cropland (acres)	27,593	85
2012 Harvested Cropland (acres)	24,974	85
2012 Pastureland, all types (acres)	12,799	18
2012 Woodland (acres)	11,718	34

		RANK
2013 Cash Receipts	$16,778,000	87
Crop Receipts	$14,626,000	86
Livestock Receipts	$2,152,000	87
2013 Other Income	$3,950,000	86
Government Payments	$557,000	87
Imputed Income	$3,393,000	85
2013 Total Income	$20,728,000	87
Less: Expenses	$17,638,000	87
Realized Net Income	$3,090,000	86

2014 CROPS	PLTD	HARV	YLD	UNIT	PROD	RANK
Corn	6,400	6,200	180.6	Bu	1,120,000	84
Soybeans	7,600	7,500	51.7	Bu	388,000	86
Wheat	*	*	*	Bu	*	*
Alfalfa Hay	---	1,300	3.75	Ton	4,900	41
Other Hay	---	8,050	2.50	Ton	20,000	30
2012 Popcorn	---	---	---	Lbs	---	

LIVESTOCK	NUMBER HEAD	RANK
Jan 2015 All Cattle	5,600	50
Beef Cows	*	*
Milk Cows	*	*
2012 All Hogs	223	67
2012 All Sheep	196	71
2012 Chickens	3,192	12
2012 Turkeys	33	39

Monroe County

		RANK
2014 Census Population	38,146	40
2012 Total Land Area (acres)	322,954	10
2012 Number of Farms	732	22
2012 Land in Farms (acres)	286,949	3
2012 Average Size of Farm (acres)	392	15
2012 Value of Land & Bldgs (avg/acre)	$5,585	34
2012 Cropland (acres)	264,631	3
2012 Harvested Cropland (acres)	258,963	3
2012 Pastureland, all types (acres)	6,583	46
2012 Woodland (acres)	11,197	36

		RANK
2013 Cash Receipts	$240,224,000	13
Crop Receipts	$191,688,000	5
Livestock Receipts	$48,536,000	26
2013 Other Income	$60,120,000	2
Government Payments	$6,545,000	5
Imputed Income	$53,575,000	3
2013 Total Income	$300,344,000	8
Less: Expenses	$192,584,000	16
Realized Net Income	$107,760,000	6

2014 CROPS	PLTD	HARV	YLD	UNIT	PROD	RANK
Corn	120,000	119,800	205.3	Bu	24,600,000	4
Soybeans	115,500	115,300	63.0	Bu	7,266,000	1
Wheat	3,300	2,900	92.4	Bu	268,000	25
Alfalfa Hay	---	2,250	3.00	Ton	6,700	32
Other Hay	---	*	*	Ton	*	*
2012 Popcorn	---	*	---	Lbs	*	*

LIVESTOCK	NUMBER HEAD	RANK
Jan 2015 All Cattle	5,100	57
Beef Cows	*	*
Milk Cows	*	*
2012 All Hogs	65,598	19
2012 All Sheep	863	18
2012 Chickens	2,560	15
2012 Turkeys	*	*

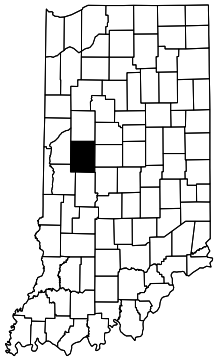

Montgomery County

COUNTY HIGHLIGHTS

Morgan County

		RANK
2014 Census Population	69,693	23
2012 Total Land Area (acres)	258,531	41
2012 Number of Farms	583	49
2012 Land in Farms (acres)	137,189	60
2012 Average Size of Farm (acres)	235	55
2012 Value of Land & Bldgs (avg/acre)	$4,922	52
2012 Cropland (acres)	114,176	63
2012 Harvested Cropland (acres)	111,197	62
2012 Pastureland, all types (acres)	8,874	29
2012 Woodland (acres)	10,725	40

		RANK
2013 Cash Receipts	$88,643,000	63
Crop Receipts	$78,754,000	54
Livestock Receipts	$9,889,000	69
2013 Other Income	$36,318,000	12
Government Payments	$3,060,000	55
Imputed Income	$33,258,000	11
2013 Total Income	$124,961,000	57
Less: Expenses	$60,811,000	69
Realized Net Income	$64,150,000	23

2014 CROPS	PLTD	HARV	YLD	UNIT	PROD	RANK
Corn	44,000	43,500	197.0	Bu	8,570,000	59
Soybeans	44,300	44,300	60.8	Bu	2,695,000	57
Wheat	2,000	1,550	77.4	Bu	120,000	50
Alfalfa Hay	---	3,060	3.55	Ton	10,900	19
Other Hay	---	4,800	1.90	Ton	9,200	50
2012 Popcorn	---	---	---	Lbs	---	

LIVESTOCK	NUMBER HEAD	RANK
Jan 2015 All Cattle	6,000	47
Beef Cows	2,700	19
Milk Cows	100	52
2012 All Hogs	3,152	62
2012 All Sheep	562	34
2012 Chickens	1,171	28
2012 Turkeys	28	41

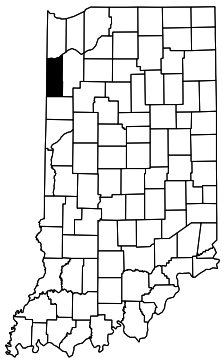

Newton County

		RANK
2014 Census Population	14,156	82
2012 Total Land Area (acres)	257,126	44
2012 Number of Farms	348	79
2012 Land in Farms (acres)	192,030	31
2012 Average Size of Farm (acres)	552	4
2012 Value of Land & Bldgs (avg/acre)	$5,674	31
2012 Cropland (acres)	174,277	27
2012 Harvested Cropland (acres)	169,055	28
2012 Pastureland, all types (acres)	9,647	27
2012 Woodland (acres)	4,142	82

		RANK
2013 Cash Receipts	$260,289,000	10
Crop Receipts	$109,789,000	37
Livestock Receipts	$150,500,000	7
2013 Other Income	$21,722,000	38
Government Payments	$5,536,000	15
Imputed Income	$16,186,000	43
2013 Total Income	$282,011,000	13
Less: Expenses	$226,204,000	6
Realized Net Income	$55,807,000	31

2014 CROPS	PLTD	HARV	YLD	UNIT	PROD	RANK
Corn	118,000	114,000	185.1	Bu	21,100,000	10
Soybeans	70,900	70,800	56.1	Bu	3,969,000	40
Wheat	*	*	*	Bu	*	*
Alfalfa Hay	---	*	*	Ton	*	*
Other Hay	---	640	2.05	Ton	1,300	49
2012 Popcorn	---	*	---	Lbs	*	*

LIVESTOCK	NUMBER HEAD	RANK
Jan 2015 All Cattle	*	*
Beef Cows	900	54
Milk Cows	*	*
2012 All Hogs	46,291	21
2012 All Sheep	329	55
2012 Chickens	*	*
2012 Turkeys	*	*

Noble County

		RANK
2014 Census Population	47,618	30
2012 Total Land Area (acres)	262,940	34
2012 Number of Farms	1,163	7
2012 Land in Farms (acres)	181,491	37
2012 Average Size of Farm (acres)	156	78
2012 Value of Land & Bldgs (avg/acre)	$4,834	54
2012 Cropland (acres)	150,121	41
2012 Harvested Cropland (acres)	137,908	42
2012 Pastureland, all types (acres)	8,044	34
2012 Woodland (acres)	15,820	20

		RANK
2013 Cash Receipts	$117,249,000	52
Crop Receipts	$68,886,000	63
Livestock Receipts	$48,363,000	27
2013 Other Income	$16,747,000	54
Government Payments	$3,179,000	52
Imputed Income	$13,568,000	57
2013 Total Income	$133,996,000	55
Less: Expenses	$120,225,000	37
Realized Net Income	$13,771,000	79

2014 CROPS	PLTD	HARV	YLD	UNIT	PROD	RANK
Corn	67,000	62,800	168.8	Bu	10,600,000	51
Soybeans	56,400	56,300	48.4	Bu	2,727,000	56
Wheat	3,700	3,500	81.7	Bu	286,000	23
Alfalfa Hay	---	6,340	4.00	Ton	25,500	7
Other Hay	---	2,520	4.15	Ton	10,500	3
2012 Popcorn	---	---	---	Lbs	---	

LIVESTOCK	NUMBER HEAD	RANK
Jan 2015 All Cattle	19,000	8
Beef Cows	1,800	34
Milk Cows	4,400	7
2012 All Hogs	93,660	13
2012 All Sheep	1,526	6
2012 Chickens	*	*
2012 Turkeys	69	32

COUNTY HIGHLIGHTS

		RANK
2014 Census Population	6,035	92
2012 Total Land Area (acres)	55,130	92
2012 Number of Farms	171	92
2012 Land in Farms (acres)	21,461	90
2012 Average Size of Farm (acres)	126	85
2012 Value of Land & Bldgs (avg/acre)	$3,560	84
2012 Cropland (acres)	10,493	91
2012 Harvested Cropland (acres)	9,418	91
2012 Pastureland, all types (acres)	7,145	43
2012 Woodland (acres)	4,343	80

		RANK
2013 Cash Receipts	$3,869,000	91
Crop Receipts	$2,707,000	91
Livestock Receipts	$1,162,000	90
2013 Other Income	$2,127,000	90
Government Payments	$228,000	90
Imputed Income	$1,899,000	90
2013 Total Income	$5,996,000	91
Less: Expenses	$5,495,000	91
Realized Net Income	$501,000	92

2014 CROPS	PLTD	HARV	YLD	UNIT	PROD	RANK
Corn	3,000	2,900	182.8	Bu	530,000	86
Soybeans	3,400	3,350	54.0	Bu	181,000	87
Wheat	*	*	*	Bu	*	*
Alfalfa Hay	---	500	4.20	Ton	2,100	55
Other Hay	---	3,820	2.35	Ton	9,000	38
2012 Popcorn	---	---	---	Lbs	---	

LIVESTOCK	NUMBER HEAD	RANK
Jan 2015 All Cattle	*	*
Beef Cows	*	*
Milk Cows	*	*
2012 All Hogs	*	*
2012 All Sheep	26	90
2012 Chickens	264	71
2012 Turkeys	34	38

Ohio County

		RANK
2014 Census Population	19,626	74
2012 Total Land Area (acres)	254,968	45
2012 Number of Farms	478	65
2012 Land in Farms (acres)	98,251	73
2012 Average Size of Farm (acres)	206	64
2012 Value of Land & Bldgs (avg/acre)	$3,488	87
2012 Cropland (acres)	56,872	80
2012 Harvested Cropland (acres)	49,797	81
2012 Pastureland, all types (acres)	15,367	11
2012 Woodland (acres)	25,521	5

		RANK
2013 Cash Receipts	$70,135,000	70
Crop Receipts	$36,874,000	76
Livestock Receipts	$33,261,000	36
2013 Other Income	$15,560,000	59
Government Payments	$1,718,000	76
Imputed Income	$13,842,000	56
2013 Total Income	$85,695,000	69
Less: Expenses	$57,182,000	72
Realized Net Income	$28,513,000	61

2014 CROPS	PLTD	HARV	YLD	UNIT	PROD	RANK
Corn	26,000	25,700	196.9	Bu	5,060,000	74
Soybeans	21,300	21,200	57.6	Bu	1,222,000	80
Wheat	*	*	*	Bu	*	*
Alfalfa Hay	---	1,250	2.95	Ton	3,700	46
Other Hay	---	7,300	2.85	Ton	20,800	18
2012 Popcorn	---	---	---	Lbs	---	

LIVESTOCK	NUMBER HEAD	RANK
Jan 2015 All Cattle	7,700	39
Beef Cows	4,100	12
Milk Cows	*	*
2012 All Hogs	*	*
2012 All Sheep	453	46
2012 Chickens	*	*
2012 Turkeys	*	*

Orange County

		RANK
2014 Census Population	20,969	70
2012 Total Land Area (acres)	246,585	53
2012 Number of Farms	549	56
2012 Land in Farms (acres)	95,527	74
2012 Average Size of Farm (acres)	174	71
2012 Value of Land & Bldgs (avg/acre)	$3,396	88
2012 Cropland (acres)	62,472	78
2012 Harvested Cropland (acres)	56,102	79
2012 Pastureland, all types (acres)	14,256	14
2012 Woodland (acres)	18,779	15

		RANK
2013 Cash Receipts	$27,019,000	85
Crop Receipts	$23,353,000	82
Livestock Receipts	$3,666,000	83
2013 Other Income	$15,844,000	56
Government Payments	$1,431,000	78
Imputed Income	$14,413,000	49
2013 Total Income	$42,863,000	82
Less: Expenses	$28,815,000	85
Realized Net Income	$14,048,000	78

2014 CROPS	PLTD	HARV	YLD	UNIT	PROD	RANK
Corn	*	*	*	Bu	*	*
Soybeans	*	*	*	Bu	*	*
Wheat	2,000	1,770	51.4	Bu	91,000	55
Alfalfa Hay	---	*	*	Ton	*	*
Other Hay	---	*	*	Ton	*	*
2012 Popcorn	---	---	---	Lbs	---	

LIVESTOCK	NUMBER HEAD	RANK
Jan 2015 All Cattle	5,600	51
Beef Cows	*	*
Milk Cows	*	*
2012 All Hogs	*	*
2012 All Sheep	730	26
2012 Chickens	1,603	21
2012 Turkeys	*	*

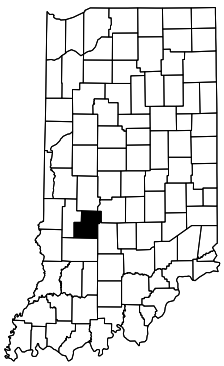

Owen County

COUNTY HIGHLIGHTS

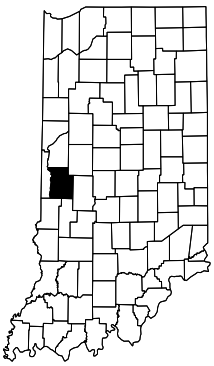

Parke County

		RANK
2014 Census Population	17,233	76
2012 Total Land Area (acres)	284,584	23
2012 Number of Farms	574	51
2012 Land in Farms (acres)	176,571	39
2012 Average Size of Farm (acres)	308	28
2012 Value of Land & Bldgs (avg/acre)	$4,169	73
2012 Cropland (acres)	120,910	59
2012 Harvested Cropland (acres)	115,530	61
2012 Pastureland, all types (acres)	12,176	19
2012 Woodland (acres)	42,382	1

		RANK
2013 Cash Receipts	$92,500,000	59
Crop Receipts	$81,636,000	52
Livestock Receipts	$10,864,000	67
2013 Other Income	$32,341,000	17
Government Payments	$3,946,000	41
Imputed Income	$28,395,000	15
2013 Total Income	$124,841,000	58
Less: Expenses	$84,077,000	58
Realized Net Income	$40,764,000	47

2014 CROPS	PLTD	HARV	YLD	UNIT	PROD	RANK
Corn	*	*	*	Bu	*	*
Soybeans	*	*	*	Bu	*	*
Wheat	2,400	1,200	75.0	Bu	90,000	56
Alfalfa Hay	---	*	*	Ton	*	*
Other Hay	---	*	*	Ton	*	*
2012 Popcorn	---	---	---	Lbs	---	

LIVESTOCK	NUMBER HEAD	RANK
Jan 2015 All Cattle	9,100	31
Beef Cows	2,200	27
Milk Cows	2,100	20
2012 All Hogs	327	64
2012 All Sheep	610	32
2012 Chickens	4,328	10
2012 Turkeys	166	19

Perry County

		RANK
2014 Census Population	19,454	75
2012 Total Land Area (acres)	244,305	58
2012 Number of Farms	413	72
2012 Land in Farms (acres)	66,275	82
2012 Average Size of Farm (acres)	160	75
2012 Value of Land & Bldgs (avg/acre)	$2,999	91
2012 Cropland (acres)	30,692	84
2012 Harvested Cropland (acres)	27,317	84
2012 Pastureland, all types (acres)	12,082	20
2012 Woodland (acres)	21,976	10

		RANK
2013 Cash Receipts	$36,237,000	82
Crop Receipts	$14,389,000	87
Livestock Receipts	$21,848,000	46
2013 Other Income	$3,778,000	87
Government Payments	$704,000	85
Imputed Income	$3,074,000	87
2013 Total Income	$40,015,000	85
Less: Expenses	$30,518,000	83
Realized Net Income	$9,497,000	84

2014 CROPS	PLTD	HARV	YLD	UNIT	PROD	RANK
Corn	12,500	12,000	172.5	Bu	2,070,000	81
Soybeans	14,300	14,200	51.1	Bu	725,000	82
Wheat	500	200	49.5	Bu	9,900	59
Alfalfa Hay	---	*	*	Ton	*	*
Other Hay	---	14,400	2.80	Ton	40,400	22
2012 Popcorn	---	*	---	Lbs	*	*

LIVESTOCK	NUMBER HEAD	RANK
Jan 2015 All Cattle	8,800	32
Beef Cows	4,200	9
Milk Cows	900	34
2012 All Hogs	20,322	47
2012 All Sheep	243	64
2012 Chickens	1,041	40
2012 Turkeys	*	*

Pike County

		RANK
2014 Census Population	12,624	84
2012 Total Land Area (acres)	213,914	74
2012 Number of Farms	321	82
2012 Land in Farms (acres)	80,016	77
2012 Average Size of Farm (acres)	249	50
2012 Value of Land & Bldgs (avg/acre)	$4,271	67
2012 Cropland (acres)	65,045	75
2012 Harvested Cropland (acres)	59,497	77
2012 Pastureland, all types (acres)	3,981	65
2012 Woodland (acres)	7,467	61

		RANK
2013 Cash Receipts	$44,075,000	79
Crop Receipts	$33,209,000	79
Livestock Receipts	$10,866,000	66
2013 Other Income	$16,795,000	52
Government Payments	$2,194,000	69
Imputed Income	$14,601,000	47
2013 Total Income	$60,870,000	77
Less: Expenses	$43,609,000	77
Realized Net Income	$17,261,000	74

2014 CROPS	PLTD	HARV	YLD	UNIT	PROD	RANK
Corn	34,000	33,800	170.7	Bu	5,770,000	71
Soybeans	40,200	40,200	48.7	Bu	1,958,000	69
Wheat	*	*	*	Bu	*	*
Alfalfa Hay	---	570	3.70	Ton	2,100	56
Other Hay	---	2,080	2.80	Ton	5,800	24
2012 Popcorn	---	---	---	Lbs	---	

LIVESTOCK	NUMBER HEAD	RANK
Jan 2015 All Cattle	1,900	81
Beef Cows	1,300	43
Milk Cows	*	*
2012 All Hogs	22,086	45
2012 All Sheep	280	61
2012 Chickens	373	67
2012 Turkeys	178,000	8

COUNTY HIGHLIGHTS

		RANK
2014 Census Population	167,076	9
2012 Total Land Area (acres)	267,618	29
2012 Number of Farms	481	64
2012 Land in Farms (acres)	120,554	68
2012 Average Size of Farm (acres)	251	49
2012 Value of Land & Bldgs (avg/acre)	$5,993	24
2012 Cropland (acres)	109,400	64
2012 Harvested Cropland (acres)	105,999	63
2012 Pastureland, all types (acres)	2,774	83
2012 Woodland (acres)	3,857	83

		RANK
2013 Cash Receipts	$82,633,000	68
Crop Receipts	$75,135,000	58
Livestock Receipts	$7,498,000	74
2013 Other Income	$6,379,000	84
Government Payments	$2,836,000	60
Imputed Income	$3,543,000	84
2013 Total Income	$89,012,000	68
Less: Expenses	$69,689,000	65
Realized Net Income	$19,323,000	71

2014 CROPS	PLTD	HARV	YLD	UNIT	PROD	RANK
Corn	63,000	62,400	177.1	Bu	11,050,000	46
Soybeans	55,100	55,000	53.1	Bu	2,919,000	54
Wheat	2,300	1,610	65.8	Bu	106,000	52
Alfalfa Hay	---	2,810	3.95	Ton	11,100	18
Other Hay	---	*	*	Ton	*	*
2012 Popcorn	---	---	---	Lbs	---	

LIVESTOCK	NUMBER HEAD	RANK
Jan 2015 All Cattle	4,500	63
Beef Cows	1,000	52
Milk Cows	500	43
2012 All Hogs	6,340	57
2012 All Sheep	234	68
2012 Chickens	759	54
2012 Turkeys	132	21

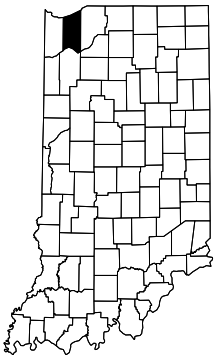

Porter County

		RANK
2014 Census Population	25,540	61
2012 Total Land Area (acres)	262,126	35
2012 Number of Farms	408	74
2012 Land in Farms (acres)	228,748	11
2012 Average Size of Farm (acres)	561	3
2012 Value of Land & Bldgs (avg/acre)	$4,797	57
2012 Cropland (acres)	215,660	11
2012 Harvested Cropland (acres)	213,185	9
2012 Pastureland, all types (acres)	1,913	89
2012 Woodland (acres)	7,698	59

		RANK
2013 Cash Receipts	$161,119,000	33
Crop Receipts	$143,280,000	17
Livestock Receipts	$17,839,000	54
2013 Other Income	$24,300,000	30
Government Payments	$4,081,000	39
Imputed Income	$20,219,000	29
2013 Total Income	$185,419,000	34
Less: Expenses	$121,077,000	36
Realized Net Income	$64,342,000	22

2014 CROPS	PLTD	HARV	YLD	UNIT	PROD	RANK
Corn	90,000	89,700	197.3	Bu	17,700,000	21
Soybeans	77,900	77,800	58.3	Bu	4,537,000	27
Wheat	28,400	26,000	72.2	Bu	1,878,000	1
Alfalfa Hay	---	760	4.10	Ton	3,100	50
Other Hay	---	1,280	3.35	Ton	4,300	8
2012 Popcorn	---	---	---	Lbs	---	

LIVESTOCK	NUMBER HEAD	RANK
Jan 2015 All Cattle	2,300	77
Beef Cows	600	62
Milk Cows	1,000	33
2012 All Hogs	38,471	29
2012 All Sheep	67	88
2012 Chickens	605	59
2012 Turkeys	*	*

Posey County

		RANK
2014 Census Population	12,967	83
2012 Total Land Area (acres)	277,535	25
2012 Number of Farms	536	57
2012 Land in Farms (acres)	216,503	18
2012 Average Size of Farm (acres)	404	13
2012 Value of Land & Bldgs (avg/acre)	$5,152	45
2012 Cropland (acres)	197,116	17
2012 Harvested Cropland (acres)	188,768	18
2012 Pastureland, all types (acres)	3,668	74
2012 Woodland (acres)	10,022	43

		RANK
2013 Cash Receipts	$220,392,000	19
Crop Receipts	$127,416,000	25
Livestock Receipts	$92,976,000	15
2013 Other Income	$21,954,000	37
Government Payments	$4,843,000	24
Imputed Income	$17,111,000	39
2013 Total Income	$242,346,000	19
Less: Expenses	$180,816,000	18
Realized Net Income	$61,530,000	25

2014 CROPS	PLTD	HARV	YLD	UNIT	PROD	RANK
Corn	112,000	110,500	155.7	Bu	17,200,000	23
Soybeans	66,900	66,800	47.6	Bu	3,181,000	48
Wheat	*	*	*	Bu	*	*
Alfalfa Hay	---	1,710	5.25	Ton	9,000	26
Other Hay	---	*	*	Ton	*	*
2012 Popcorn	---	17,324	---	Lbs	50,269,017	1

LIVESTOCK	NUMBER HEAD	RANK
Jan 2015 All Cattle	8,500	35
Beef Cows	*	*
Milk Cows	*	*
2012 All Hogs	28,099	37
2012 All Sheep	293	57
2012 Chickens	*	*
2012 Turkeys	*	*

Pulaski County

COUNTY HIGHLIGHTS

Putnam County

		RANK
2014 Census Population	37,618	42
2012 Total Land Area (acres)	307,542	15
2012 Number of Farms	847	12
2012 Land in Farms (acres)	197,619	29
2012 Average Size of Farm (acres)	233	57
2012 Value of Land & Bldgs (avg/acre)	$4,198	71
2012 Cropland (acres)	156,037	39
2012 Harvested Cropland (acres)	148,468	40
2012 Pastureland, all types (acres)	17,173	7
2012 Woodland (acres)	22,328	9

		RANK
2013 Cash Receipts	$101,806,000	55
Crop Receipts	$77,127,000	56
Livestock Receipts	$24,679,000	43
2013 Other Income	$58,372,000	4
Government Payments	$4,782,000	27
Imputed Income	$53,590,000	2
2013 Total Income	$160,178,000	42
Less: Expenses	$96,233,000	51
Realized Net Income	$63,945,000	24

2014 CROPS	PLTD	HARV	YLD	UNIT	PROD	RANK
Corn	71,000	70,500	198.6	Bu	14,000,000	34
Soybeans	71,200	71,100	58.4	Bu	4,153,000	32
Wheat	4,200	2,310	72.3	Bu	167,000	39
Alfalfa Hay	---	2,450	3.85	Ton	9,400	22
Other Hay	---	*	*	Ton	*	*
2012 Popcorn	---	---	---	Lbs	---	

LIVESTOCK	NUMBER HEAD	RANK
Jan 2015 All Cattle	7,200	43
Beef Cows	4,200	10
Milk Cows	400	45
2012 All Hogs	27,282	39
2012 All Sheep	1,146	10
2012 Chickens	2,369	16
2012 Turkeys	107	24

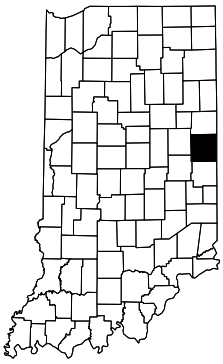

Randolph County

		RANK
2014 Census Population	25,384	62
2012 Total Land Area (acres)	289,523	18
2012 Number of Farms	772	18
2012 Land in Farms (acres)	241,074	9
2012 Average Size of Farm (acres)	312	26
2012 Value of Land & Bldgs (avg/acre)	$5,088	47
2012 Cropland (acres)	216,595	10
2012 Harvested Cropland (acres)	210,233	11
2012 Pastureland, all types (acres)	7,199	42
2012 Woodland (acres)	9,820	45

		RANK
2013 Cash Receipts	$202,508,000	21
Crop Receipts	$152,239,000	15
Livestock Receipts	$50,269,000	25
2013 Other Income	$24,614,000	29
Government Payments	$4,887,000	23
Imputed Income	$19,727,000	30
2013 Total Income	$227,122,000	23
Less: Expenses	$160,538,000	23
Realized Net Income	$66,584,000	20

2014 CROPS	PLTD	HARV	YLD	UNIT	PROD	RANK
Corn	100,000	98,000	179.6	Bu	17,600,000	22
Soybeans	115,000	114,800	56.6	Bu	6,495,000	3
Wheat	5,600	5,400	80.4	Bu	434,000	14
Alfalfa Hay	---	*	*	Ton	*	*
Other Hay	---	*	*	Ton	*	*
2012 Popcorn	---	*	---	Lbs	*	*

LIVESTOCK	NUMBER HEAD	RANK
Jan 2015 All Cattle	7,600	40
Beef Cows	2,000	29
Milk Cows	2,200	18
2012 All Hogs	177,605	3
2012 All Sheep	780	23
2012 Chickens	1,157	29
2012 Turkeys	96,570	10

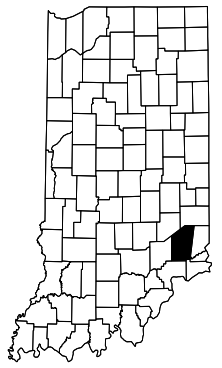

Ripley County

		RANK
2014 Census Population	28,497	55
2012 Total Land Area (acres)	285,713	22
2012 Number of Farms	876	11
2012 Land in Farms (acres)	166,711	50
2012 Average Size of Farm (acres)	190	68
2012 Value of Land & Bldgs (avg/acre)	$4,079	74
2012 Cropland (acres)	124,071	58
2012 Harvested Cropland (acres)	117,667	58
2012 Pastureland, all types (acres)	13,943	15
2012 Woodland (acres)	24,163	8

		RANK
2013 Cash Receipts	$92,058,000	60
Crop Receipts	$72,428,000	61
Livestock Receipts	$19,630,000	51
2013 Other Income	$15,772,000	58
Government Payments	$4,143,000	38
Imputed Income	$11,629,000	64
2013 Total Income	$107,830,000	63
Less: Expenses	$93,177,000	55
Realized Net Income	$14,653,000	77

2014 CROPS	PLTD	HARV	YLD	UNIT	PROD	RANK
Corn	48,000	47,500	178.3	Bu	8,470,000	61
Soybeans	61,500	61,300	49.3	Bu	3,023,000	51
Wheat	3,800	3,100	63.2	Bu	196,000	34
Alfalfa Hay	---	*	*	Ton	*	*
Other Hay	---	6,380	3.40	Ton	21,700	6
2012 Popcorn	---	*	---	Lbs	*	*

LIVESTOCK	NUMBER HEAD	RANK
Jan 2015 All Cattle	9,300	28
Beef Cows	4,500	8
Milk Cows	600	38
2012 All Hogs	32,351	34
2012 All Sheep	503	42
2012 Chickens	1,780	20
2012 Turkeys	*	*

COUNTY HIGHLIGHTS

		RANK
2014 Census Population	16,892	77
2012 Total Land Area (acres)	261,199	36
2012 Number of Farms	601	44
2012 Land in Farms (acres)	207,572	21
2012 Average Size of Farm (acres)	345	20
2012 Value of Land & Bldgs (avg/acre)	$6,089	21
2012 Cropland (acres)	188,691	23
2012 Harvested Cropland (acres)	186,787	20
2012 Pastureland, all types (acres)	6,703	45
2012 Woodland (acres)	8,654	52

		RANK
2013 Cash Receipts	$224,813,000	18
Crop Receipts	$157,134,000	10
Livestock Receipts	$67,679,000	18
2013 Other Income	$44,358,000	8
Government Payments	$5,890,000	10
Imputed Income	$38,468,000	8
2013 Total Income	$269,171,000	14
Less: Expenses	$158,897,000	24
Realized Net Income	$110,274,000	4

2014 CROPS	PLTD	HARV	YLD	UNIT	PROD	RANK
Corn	110,000	108,200	197.3	Bu	21,350,000	8
Soybeans	100,500	100,500	60.2	Bu	6,051,000	5
Wheat	*	*	*	Bu	*	*
Alfalfa Hay	---	3,030	4.55	Ton	13,800	14
Other Hay	---	770	2.10	Ton	1,600	47
2012 Popcorn	---	---	---	Lbs	---	

LIVESTOCK	NUMBER HEAD	RANK
Jan 2015 All Cattle	15,600	13
Beef Cows	2,600	21
Milk Cows	1,300	27
2012 All Hogs	128,505	9
2012 All Sheep	730	27
2012 Chickens	924	44
2012 Turkeys	*	*

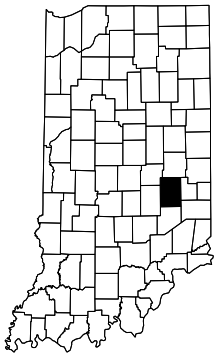

Rush County

		RANK
2014 Census Population	267,618	5
2012 Total Land Area (acres)	293,023	17
2012 Number of Farms	691	31
2012 Land in Farms (acres)	151,975	55
2012 Average Size of Farm (acres)	220	61
2012 Value of Land & Bldgs (avg/acre)	$6,140	17
2012 Cropland (acres)	136,304	50
2012 Harvested Cropland (acres)	132,539	46
2012 Pastureland, all types (acres)	3,777	72
2012 Woodland (acres)	6,876	65

		RANK
2013 Cash Receipts	$137,928,000	41
Crop Receipts	$117,069,000	32
Livestock Receipts	$20,859,000	49
2013 Other Income	$9,207,000	77
Government Payments	$2,154,000	70
Imputed Income	$7,053,000	79
2013 Total Income	$147,135,000	50
Less: Expenses	$118,566,000	39
Realized Net Income	$28,569,000	60

2014 CROPS	PLTD	HARV	YLD	UNIT	PROD	RANK
Corn	73,000	71,500	160.8	Bu	11,500,000	45
Soybeans	45,500	45,400	48.9	Bu	2,220,000	62
Wheat	*	*	*	Bu	*	*
Alfalfa Hay	---	*	*	Ton	*	*
Other Hay	---	1,160	3.00	Ton	3,500	15
2012 Popcorn	---	*	---	Lbs	*	*

LIVESTOCK	NUMBER HEAD	RANK
Jan 2015 All Cattle	5,500	53
Beef Cows	900	55
Milk Cows	1,800	23
2012 All Hogs	24,034	43
2012 All Sheep	520	40
2012 Chickens	*	*
2012 Turkeys	82	28

St. Joseph County

		RANK
2014 Census Population	23,712	64
2012 Total Land Area (acres)	121,854	88
2012 Number of Farms	321	83
2012 Land in Farms (acres)	51,472	86
2012 Average Size of Farm (acres)	160	76
2012 Value of Land & Bldgs (avg/acre)	$3,591	83
2012 Cropland (acres)	38,376	83
2012 Harvested Cropland (acres)	35,327	83
2012 Pastureland, all types (acres)	4,011	64
2012 Woodland (acres)	6,259	67

		RANK
2013 Cash Receipts	$35,388,000	83
Crop Receipts	$34,386,000	78
Livestock Receipts	$1,002,000	92
2013 Other Income	$6,877,000	82
Government Payments	$1,090,000	83
Imputed Income	$5,787,000	81
2013 Total Income	$42,265,000	83
Less: Expenses	$29,283,000	84
Realized Net Income	$12,982,000	80

2014 CROPS	PLTD	HARV	YLD	UNIT	PROD	RANK
Corn	13,000	12,900	190.7	Bu	2,460,000	80
Soybeans	22,600	22,500	56.5	Bu	1,272,000	79
Wheat	*	*	*	Bu	*	*
Alfalfa Hay	---	1,000	3.40	Ton	3,400	47
Other Hay	---	3,130	5.10	Ton	16,000	2
2012 Popcorn	---	---	---	Lbs	---	

LIVESTOCK	NUMBER HEAD	RANK
Jan 2015 All Cattle	1,800	82
Beef Cows	*	*
Milk Cows	*	*
2012 All Hogs	39	72
2012 All Sheep	242	65
2012 Chickens	453	62
2012 Turkeys	*	*

Scott County

COUNTY HIGHLIGHTS

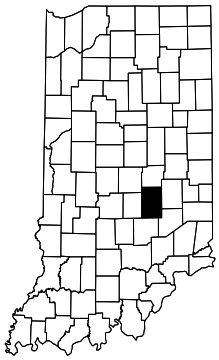

Shelby County

		RANK
2014 Census Population	44,579	33
2012 Total Land Area (acres)	263,134	33
2012 Number of Farms	569	52
2012 Land in Farms (acres)	233,059	10
2012 Average Size of Farm (acres)	410	12
2012 Value of Land & Bldgs (avg/acre)	$6,125	19
2012 Cropland (acres)	220,574	8
2012 Harvested Cropland (acres)	218,774	8
2012 Pastureland, all types (acres)	3,915	67
2012 Woodland (acres)	4,632	79

		RANK
2013 Cash Receipts	$165,967,000	32
Crop Receipts	$150,025,000	16
Livestock Receipts	$15,942,000	56
2013 Other Income	$52,978,000	6
Government Payments	$7,349,000	2
Imputed Income	$45,629,000	6
2013 Total Income	$218,945,000	26
Less: Expenses	$114,331,000	44
Realized Net Income	$104,614,000	7

2014 CROPS	PLTD	HARV	YLD	UNIT	PROD	RANK
Corn	100,000	99,500	187.9	Bu	18,700,000	17
Soybeans	95,600	95,300	62.0	Bu	5,908,000	8
Wheat	5,000	4,650	74.0	Bu	344,000	18
Alfalfa Hay	---	*	*	Ton	*	*
Other Hay	---	*	*	Ton	*	*
2012 Popcorn	---	*	---	Lbs	*	*

LIVESTOCK	NUMBER HEAD	RANK
Jan 2015 All Cattle	3,700	68
Beef Cows	1,200	46
Milk Cows	600	39
2012 All Hogs	30,687	35
2012 All Sheep	845	20
2012 Chickens	954	42
2012 Turkeys	14	50

Spencer County

		RANK
2014 Census Population	20,801	71
2012 Total Land Area (acres)	253,916	47
2012 Number of Farms	597	47
2012 Land in Farms (acres)	170,406	48
2012 Average Size of Farm (acres)	285	35
2012 Value of Land & Bldgs (avg/acre)	$3,870	81
2012 Cropland (acres)	132,508	53
2012 Harvested Cropland (acres)	125,866	53
2012 Pastureland, all types (acres)	15,327	12
2012 Woodland (acres)	19,619	14

		RANK
2013 Cash Receipts	$105,780,000	54
Crop Receipts	$73,943,000	60
Livestock Receipts	$31,837,000	37
2013 Other Income	$16,995,000	50
Government Payments	$2,984,000	56
Imputed Income	$14,011,000	54
2013 Total Income	$122,775,000	59
Less: Expenses	$86,362,000	57
Realized Net Income	$36,413,000	55

2014 CROPS	PLTD	HARV	YLD	UNIT	PROD	RANK
Corn	60,000	59,200	174.0	Bu	10,300,000	53
Soybeans	60,100	60,000	51.4	Bu	3,084,000	50
Wheat	2,900	2,260	60.2	Bu	136,000	46
Alfalfa Hay	---	*	*	Ton	*	*
Other Hay	---	9,720	2.90	Ton	28,400	16
2012 Popcorn	---	---	---	Lbs	---	

LIVESTOCK	NUMBER HEAD	RANK
Jan 2015 All Cattle	11,300	23
Beef Cows	5,500	6
Milk Cows	500	44
2012 All Hogs	33,368	32
2012 All Sheep	534	38
2012 Chickens	*	*
2012 Turkeys	224,900	6

Starke County

		RANK
2014 Census Population	23,074	66
2012 Total Land Area (acres)	197,847	77
2012 Number of Farms	511	60
2012 Land in Farms (acres)	133,459	63
2012 Average Size of Farm (acres)	261	45
2012 Value of Land & Bldgs (avg/acre)	$4,383	65
2012 Cropland (acres)	115,367	62
2012 Harvested Cropland (acres)	100,401	64
2012 Pastureland, all types (acres)	2,625	84
2012 Woodland (acres)	9,277	48

		RANK
2013 Cash Receipts	$85,559,000	65
Crop Receipts	$83,929,000	50
Livestock Receipts	$1,630,000	89
2013 Other Income	$11,754,000	73
Government Payments	$4,418,000	32
Imputed Income	$7,336,000	77
2013 Total Income	$97,313,000	66
Less: Expenses	$68,162,000	66
Realized Net Income	$29,151,000	59

2014 CROPS	PLTD	HARV	YLD	UNIT	PROD	RANK
Corn	58,000	57,500	156.3	Bu	8,990,000	58
Soybeans	31,900	31,800	43.0	Bu	1,368,000	77
Wheat	*	*	*	Bu	*	*
Alfalfa Hay	---	2,020	2.95	Ton	6,000	36
Other Hay	---	*	*	Ton	*	*
2012 Popcorn	---	*	---	Lbs	*	*

LIVESTOCK	NUMBER HEAD	RANK
Jan 2015 All Cattle	1,600	86
Beef Cows	*	*
Milk Cows	*	*
2012 All Hogs	163	70
2012 All Sheep	123	78
2012 Chickens	884	48
2012 Turkeys	10	53

COUNTY HIGHLIGHTS

		RANK
2014 Census Population	34,308	46
2012 Total Land Area (acres)	197,595	78
2012 Number of Farms	562	54
2012 Land in Farms (acres)	104,570	71
2012 Average Size of Farm (acres)	186	69
2012 Value of Land & Bldgs (avg/acre)	$4,486	62
2012 Cropland (acres)	84,596	71
2012 Harvested Cropland (acres)	73,909	72
2012 Pastureland, all types (acres)	4,254	63
2012 Woodland (acres)	9,945	44

		RANK
2013 Cash Receipts	$54,505,000	74
Crop Receipts	$34,872,000	77
Livestock Receipts	$19,633,000	50
2013 Other Income	$21,439,000	39
Government Payments	$2,279,000	67
Imputed Income	$19,160,000	32
2013 Total Income	$75,944,000	74
Less: Expenses	$57,541,000	71
Realized Net Income	$18,403,000	72

2014 CROPS	PLTD	HARV	YLD	UNIT	PROD	RANK
Corn	44,000	41,500	160.5	Bu	6,660,000	67
Soybeans	32,900	32,800	43.8	Bu	1,437,000	76
Wheat	5,200	5,050	71.7	Bu	362,000	17
Alfalfa Hay	---	7,500	3.55	Ton	26,600	6
Other Hay	---	*	*	Ton	*	*
2012 Popcorn	---	---	---	Lbs	---	

LIVESTOCK	NUMBER HEAD	RANK
Jan 2015 All Cattle	9,300	29
Beef Cows	1,400	41
Milk Cows	2,600	16
2012 All Hogs	*	*
2012 All Sheep	443	48
2012 Chickens	877	49
2012 Turkeys	*	*

Steuben County

		RANK
2014 Census Population	21,050	69
2012 Total Land Area (acres)	286,171	21
2012 Number of Farms	433	70
2012 Land in Farms (acres)	170,245	49
2012 Average Size of Farm (acres)	393	14
2012 Value of Land & Bldgs (avg/acre)	$4,178	72
2012 Cropland (acres)	149,999	42
2012 Harvested Cropland (acres)	146,718	41
2012 Pastureland, all types (acres)	4,924	53
2012 Woodland (acres)	10,427	41

		RANK
2013 Cash Receipts	$127,522,000	48
Crop Receipts	$122,732,000	28
Livestock Receipts	$4,790,000	79
2013 Other Income	$29,629,000	21
Government Payments	$3,408,000	48
Imputed Income	$26,221,000	18
2013 Total Income	$157,151,000	44
Less: Expenses	$105,286,000	47
Realized Net Income	$51,865,000	34

2014 CROPS	PLTD	HARV	YLD	UNIT	PROD	RANK
Corn	66,000	65,800	196.0	Bu	12,900,000	36
Soybeans	74,100	74,000	54.7	Bu	4,046,000	35
Wheat	*	*	*	Bu	*	*
Alfalfa Hay	---	1,000	2.20	Ton	2,200	54
Other Hay	---	3,230	5.50	Ton	17,800	1
2012 Popcorn	---	703	---	Lbs	2,683,789	10

LIVESTOCK	NUMBER HEAD	RANK
Jan 2015 All Cattle	3,200	69
Beef Cows	*	*
Milk Cows	*	*
2012 All Hogs	40,475	27
2012 All Sheep	102	84
2012 Chickens	720	55
2012 Turkeys	82,002	11

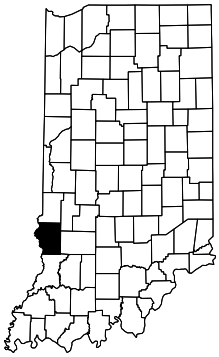

Sullivan County

		RANK
2014 Census Population	10,452	87
2012 Total Land Area (acres)	141,205	86
2012 Number of Farms	383	75
2012 Land in Farms (acres)	50,519	87
2012 Average Size of Farm (acres)	132	84
2012 Value of Land & Bldgs (avg/acre)	$3,528	86
2012 Cropland (acres)	25,907	87
2012 Harvested Cropland (acres)	23,743	86
2012 Pastureland, all types (acres)	12,879	17
2012 Woodland (acres)	10,828	39

		RANK
2013 Cash Receipts	$11,087,000	88
Crop Receipts	$7,553,000	88
Livestock Receipts	$35	**
2013 Other Income	$7,055,000	81
Government Payments	$1,099,000	82
Imputed Income	$5,956,000	80
2013 Total Income	$18,142,000	88
Less: Expenses	$14,525,000	88
Realized Net Income	$3,617,000	85

2014 CROPS	PLTD	HARV	YLD	UNIT	PROD	RANK
Corn	7,000	6,400	164.1	Bu	1,050,000	85
Soybeans	8,500	8,450	51.7	Bu	437,000	85
Wheat	*	*	*	Bu	*	*
Alfalfa Hay	---	1,300	3.55	Ton	4,600	43
Other Hay	---	5,100	2.75	Ton	14,000	25
2012 Popcorn	---	---	---	Lbs	---	

LIVESTOCK	NUMBER HEAD	RANK
Jan 2015 All Cattle	4,200	64
Beef Cows	2,500	22
Milk Cows	400	46
2012 All Hogs	*	*
2012 All Sheep	178	74
2012 Chickens	886	47
2012 Turkeys	16	48

Switzerland County

COUNTY HIGHLIGHTS

Tippecanoe County

		RANK
2014 Census Population	183,074	7
2012 Total Land Area (acres)	319,874	11
2012 Number of Farms	702	28
2012 Land in Farms (acres)	220,199	16
2012 Average Size of Farm (acres)	314	24
2012 Value of Land & Bldgs (avg/acre)	$6,731	6
2012 Cropland (acres)	201,720	15
2012 Harvested Cropland (acres)	198,344	16
2012 Pastureland, all types (acres)	6,709	44
2012 Woodland (acres)	8,253	58

		RANK
2013 Cash Receipts	$178,617,000	27
Crop Receipts	$155,934,000	13
Livestock Receipts	$22,683,000	45
2013 Other Income	$32,509,000	16
Government Payments	$4,305,000	36
Imputed Income	$28,204,000	16
2013 Total Income	$211,126,000	30
Less: Expenses	$149,997,000	28
Realized Net Income	$61,129,000	26

2014 CROPS	PLTD	HARV	YLD	UNIT	PROD	RANK
Corn	104,000	103,600	206.6	Bu	21,400,000	7
Soybeans	90,000	89,900	62.5	Bu	5,616,000	13
Wheat	2,700	2,390	87.9	Bu	210,000	32
Alfalfa Hay	---	*	*	Ton	*	*
Other Hay	---	1,810	3.75	Ton	6,800	4
2012 Popcorn	---	*	---	Lbs	*	*

LIVESTOCK	NUMBER HEAD	RANK
Jan 2015 All Cattle	4,700	59
Beef Cows	*	*
Milk Cows	*	*
2012 All Hogs	35,072	30
2012 All Sheep	1,822	4
2012 Chickens	3,097	13
2012 Turkeys	325	15

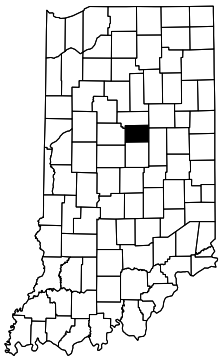

Tipton County

		RANK
2014 Census Population	15,415	80
2012 Total Land Area (acres)	166,746	83
2012 Number of Farms	377	78
2012 Land in Farms (acres)	145,181	56
2012 Average Size of Farm (acres)	385	16
2012 Value of Land & Bldgs (avg/acre)	$7,304	3
2012 Cropland (acres)	138,655	47
2012 Harvested Cropland (acres)	137,154	43
2012 Pastureland, all types (acres)	1,470	91
2012 Woodland (acres)	3,777	84

		RANK
2013 Cash Receipts	$148,023,000	38
Crop Receipts	$118,065,000	30
Livestock Receipts	$29,958,000	38
2013 Other Income	$8,797,000	80
Government Payments	$3,332,000	51
Imputed Income	$5,465,000	82
2013 Total Income	$156,820,000	45
Less: Expenses	$118,032,000	41
Realized Net Income	$38,788,000	52

2014 CROPS	PLTD	HARV	YLD	UNIT	PROD	RANK
Corn	68,000	67,000	214.9	Bu	14,400,000	33
Soybeans	72,200	72,100	63.2	Bu	4,555,000	25
Wheat	1,800	1,710	88.9	Bu	152,000	41
Alfalfa Hay	---	*	*	Ton	*	*
Other Hay	---	*	*	Ton	*	*
2012 Popcorn	---	---	---	Lbs	---	

LIVESTOCK	NUMBER HEAD	RANK
Jan 2015 All Cattle	1,500	87
Beef Cows	*	*
Milk Cows	*	*
2012 All Hogs	65,854	18
2012 All Sheep	401	51
2012 Chickens	*	*
2012 Turkeys	*	*

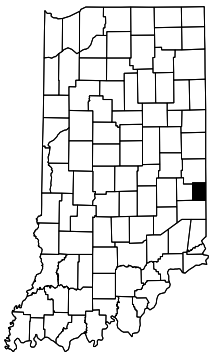

Union County

		RANK
2014 Census Population	7,246	91
2012 Total Land Area (acres)	103,183	90
2012 Number of Farms	242	89
2012 Land in Farms (acres)	74,491	81
2012 Average Size of Farm (acres)	308	29
2012 Value of Land & Bldgs (avg/acre)	$4,955	50
2012 Cropland (acres)	63,892	76
2012 Harvested Cropland (acres)	62,233	74
2012 Pastureland, all types (acres)	5,022	51
2012 Woodland (acres)	5,387	72

		RANK
2013 Cash Receipts	$53,600,000	75
Crop Receipts	$45,429,000	72
Livestock Receipts	$8,171,000	73
2013 Other Income	$14,295,000	64
Government Payments	$2,630,000	64
Imputed Income	$11,665,000	62
2013 Total Income	$67,895,000	75
Less: Expenses	$42,385,000	78
Realized Net Income	$25,510,000	65

2014 CROPS	PLTD	HARV	YLD	UNIT	PROD	RANK
Corn	33,500	33,000	200.0	Bu	6,600,000	69
Soybeans	32,000	31,900	59.1	Bu	1,886,000	71
Wheat	*	*	*	Bu	*	*
Alfalfa Hay	---	1,590	4.40	Ton	7,000	31
Other Hay	---	810	2.35	Ton	1,900	39
2012 Popcorn	---	---	---	Lbs	---	

LIVESTOCK	NUMBER HEAD	RANK
Jan 2015 All Cattle	2,900	73
Beef Cows	*	*
Milk Cows	*	*
2012 All Hogs	*	*
2012 All Sheep	*	*
2012 Chickens	309	68
2012 Turkeys	---	

COUNTY HIGHLIGHTS

		RANK
2014 Census Population	182,006	8
2012 Total Land Area (acres)	149,425	85
2012 Number of Farms	275	86
2012 Land in Farms (acres)	76,554	80
2012 Average Size of Farm (acres)	278	38
2012 Value of Land & Bldgs (avg/acre)	$4,231	68
2012 Cropland (acres)	70,568	74
2012 Harvested Cropland (acres)	69,514	73
2012 Pastureland, all types (acres)	1,973	88
2012 Woodland (acres)	2,191	90

		RANK
2013 Cash Receipts	$44,796,000	78
Crop Receipts	$40,319,000	74
Livestock Receipts	$4,477,000	81
2013 Other Income	$13,294,000	67
Government Payments	$2,021,000	73
Imputed Income	$11,273,000	66
2013 Total Income	$58,090,000	78
Less: Expenses	$40,455,000	79
Realized Net Income	$17,635,000	73

2014 CROPS	PLTD	HARV	YLD	UNIT	PROD	RANK
Corn	30,000	29,900	188.0	Bu	5,620,000	72
Soybeans	27,000	26,900	55.2	Bu	1,484,000	75
Wheat	*	*	*	Bu	*	*
Alfalfa Hay	---	*	*	Ton	*	*
Other Hay	---	790	2.65	Ton	2,100	27
2012 Popcorn	---	---	---	Lbs	---	

LIVESTOCK	NUMBER HEAD	RANK
Jan 2015 All Cattle	2,100	78
Beef Cows	300	64
Milk Cows	400	47
2012 All Hogs	2,326	63
2012 All Sheep	94	85
2012 Chickens	*	*
2012 Turkeys	*	*

Vanderburgh County

		RANK
2014 Census Population	15,693	79
2012 Total Land Area (acres)	164,402	84
2012 Number of Farms	270	87
2012 Land in Farms (acres)	118,394	69
2012 Average Size of Farm (acres)	438	9
2012 Value of Land & Bldgs (avg/acre)	$4,751	58
2012 Cropland (acres)	100,269	66
2012 Harvested Cropland (acres)	97,627	65
2012 Pastureland, all types (acres)	8,371	32
2012 Woodland (acres)	10,311	42

		RANK
2013 Cash Receipts	$126,614,000	49
Crop Receipts	$113,160,000	34
Livestock Receipts	$13,454,000	59
2013 Other Income	$12,991,000	68
Government Payments	$1,341,000	80
Imputed Income	$11,650,000	63
2013 Total Income	$139,605,000	52
Less: Expenses	$81,869,000	60
Realized Net Income	$57,736,000	28

2014 CROPS	PLTD	HARV	YLD	UNIT	PROD	RANK
Corn	51,000	50,800	213.6	Bu	10,850,000	48
Soybeans	35,900	35,900	61.2	Bu	2,197,000	63
Wheat	*	*	*	Bu	*	*
Alfalfa Hay	---	1,270	3.85	Ton	4,900	42
Other Hay	---	*	*	Ton	*	*
2012 Popcorn	---	---	---	Lbs	---	

LIVESTOCK	NUMBER HEAD	RANK
Jan 2015 All Cattle	3,800	67
Beef Cows	1,800	35
Milk Cows	*	*
2012 All Hogs	40,736	26
2012 All Sheep	148	77
2012 Chickens	496	61
2012 Turkeys	7	56

Vermillion County

		RANK
2014 Census Population	108,175	17
2012 Total Land Area (acres)	258,195	42
2012 Number of Farms	450	69
2012 Land in Farms (acres)	117,530	70
2012 Average Size of Farm (acres)	261	46
2012 Value of Land & Bldgs (avg/acre)	$3,876	80
2012 Cropland (acres)	101,345	65
2012 Harvested Cropland (acres)	97,592	66
2012 Pastureland, all types (acres)	3,544	75
2012 Woodland (acres)	8,997	51

		RANK
2013 Cash Receipts	$66,378,000	71
Crop Receipts	$63,273,000	68
Livestock Receipts	$3,105,000	86
2013 Other Income	$18,699,000	48
Government Payments	$2,892,000	58
Imputed Income	$15,807,000	44
2013 Total Income	$85,077,000	70
Less: Expenses	$62,962,000	68
Realized Net Income	$22,115,000	69

2014 CROPS	PLTD	HARV	YLD	UNIT	PROD	RANK
Corn	*	*	*	Bu	*	*
Soybeans	54,100	54,000	51.2	Bu	2,767,000	55
Wheat	*	*	*	Bu	*	*
Alfalfa Hay	---	1,060	2.65	Ton	2,800	52
Other Hay	---	2,250	2.50	Ton	5,600	31
2012 Popcorn	---	*	---	Lbs	*	*

LIVESTOCK	NUMBER HEAD	RANK
Jan 2015 All Cattle	1,800	83
Beef Cows	900	56
Milk Cows	*	*
2012 All Hogs	189	68
2012 All Sheep	121	81
2012 Chickens	785	52
2012 Turkeys	*	*

Vigo County

COUNTY HIGHLIGHTS

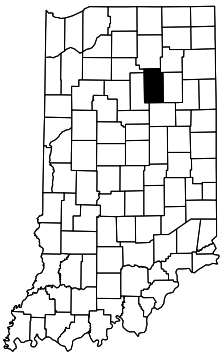

Wabash County

		RANK
2014 Census Population	32,252	54
2012 Total Land Area (acres)	263,960	31
2012 Number of Farms	745	19
2012 Land in Farms (acres)	197,588	30
2012 Average Size of Farm (acres)	265	42
2012 Value of Land & Bldgs (avg/acre)	$5,167	44
2012 Cropland (acres)	172,916	28
2012 Harvested Cropland (acres)	165,006	30
2012 Pastureland, all types (acres)	4,827	55
2012 Woodland (acres)	13,336	25

		RANK
2013 Cash Receipts	$231,367,000	15
Crop Receipts	$123,395,000	27
Livestock Receipts	$107,972,000	13
2013 Other Income	$28,949,000	22
Government Payments	$5,977,000	8
Imputed Income	$22,972,000	25
2013 Total Income	$260,316,000	15
Less: Expenses	$207,099,000	13
Realized Net Income	$53,217,000	32

2014 CROPS	PLTD	HARV	YLD	UNIT	PROD	RANK
Corn	85,000	84,000	181.0	Bu	15,200,000	27
Soybeans	84,900	84,800	50.4	Bu	4,270,000	30
Wheat	5,000	4,890	77.1	Bu	377,000	16
Alfalfa Hay	---	3,310	3.55	Ton	11,800	17
Other Hay	---	820	2.45	Ton	2,000	34
2012 Popcorn	---	*	---	Lbs	*	*

LIVESTOCK	NUMBER HEAD	RANK
Jan 2015 All Cattle	18,000	10
Beef Cows	1,200	47
Milk Cows	2,800	13
2012 All Hogs	140,149	8
2012 All Sheep	905	17
2012 Chickens	*	*
2012 Turkeys	16	49

Warren County

		RANK
2014 Census Population	8,352	90
2012 Total Land Area (acres)	233,396	67
2012 Number of Farms	413	73
2012 Land in Farms (acres)	175,961	41
2012 Average Size of Farm (acres)	426	10
2012 Value of Land & Bldgs (avg/acre)	$5,890	25
2012 Cropland (acres)	156,497	37
2012 Harvested Cropland (acres)	151,973	37
2012 Pastureland, all types (acres)	7,767	39
2012 Woodland (acres)	8,498	55

		RANK
2013 Cash Receipts	$151,473,000	37
Crop Receipts	$128,364,000	23
Livestock Receipts	$23,109,000	44
2013 Other Income	$21,218,000	40
Government Payments	$4,597,000	30
Imputed Income	$16,621,000	42
2013 Total Income	$172,691,000	37
Less: Expenses	$115,262,000	43
Realized Net Income	$57,429,000	29

2014 CROPS	PLTD	HARV	YLD	UNIT	PROD	RANK
Corn	91,000	90,700	209.5	Bu	19,000,000	15
Soybeans	72,300	72,200	62.5	Bu	4,516,000	28
Wheat	*	*	*	Bu	*	*
Alfalfa Hay	---	1,000	4.20	Ton	4,200	44
Other Hay	---	1,700	2.20	Ton	3,700	43
2012 Popcorn	---	---	---	Lbs	---	

LIVESTOCK	NUMBER HEAD	RANK
Jan 2015 All Cattle	3,100	71
Beef Cows	*	*
Milk Cows	*	*
2012 All Hogs	*	*
2012 All Sheep	120	82
2012 Chickens	298	69
2012 Turkeys	40	36

Warrick County

		RANK
2014 Census Population	61,149	27
2012 Total Land Area (acres)	246,329	56
2012 Number of Farms	379	77
2012 Land in Farms (acres)	99,651	72
2012 Average Size of Farm (acres)	263	44
2012 Value of Land & Bldgs (avg/acre)	$4,856	53
2012 Cropland (acres)	88,565	67
2012 Harvested Cropland (acres)	84,987	67
2012 Pastureland, all types (acres)	3,307	77
2012 Woodland (acres)	5,906	70

		RANK
2013 Cash Receipts	$48,308,000	76
Crop Receipts	$43,081,000	73
Livestock Receipts	$5,227,000	78
2013 Other Income	$17,503,000	49
Government Payments	$2,709,000	62
Imputed Income	$14,794,000	46
2013 Total Income	$65,811,000	76
Less: Expenses	$54,811,000	74
Realized Net Income	$11,000,000	81

2014 CROPS	PLTD	HARV	YLD	UNIT	PROD	RANK
Corn	38,000	37,800	175.4	Bu	6,630,000	68
Soybeans	39,800	39,800	54.4	Bu	2,165,000	64
Wheat	6,000	4,400	61.8	Bu	272,000	24
Alfalfa Hay	---	800	3.75	Ton	3,000	51
Other Hay	---	3,560	1.90	Ton	6,800	51
2012 Popcorn	---	---	---	Lbs	---	

LIVESTOCK	NUMBER HEAD	RANK
Jan 2015 All Cattle	2,800	74
Beef Cows	*	*
Milk Cows	*	*
2012 All Hogs	4,420	60
2012 All Sheep	87	87
2012 Chickens	442	63
2012 Turkeys	*	*

COUNTY HIGHLIGHTS

		RANK
2014 Census Population	27,878	57
2012 Total Land Area (acres)	328,785	7
2012 Number of Farms	831	14
2012 Land in Farms (acres)	199,529	28
2012 Average Size of Farm (acres)	240	53
2012 Value of Land & Bldgs (avg/acre)	$3,321	89
2012 Cropland (acres)	142,768	44
2012 Harvested Cropland (acres)	134,702	44
2012 Pastureland, all types (acres)	24,690	3
2012 Woodland (acres)	30,230	3

		RANK
2013 Cash Receipts	$136,134,000	42
Crop Receipts	$76,510,000	57
Livestock Receipts	$59,624,000	21
2013 Other Income	$26,551,000	27
Government Payments	$3,137,000	54
Imputed Income	$23,414,000	24
2013 Total Income	$162,685,000	40
Less: Expenses	$126,058,000	33
Realized Net Income	$36,627,000	54

2014 CROPS	PLTD	HARV	YLD	UNIT	PROD	RANK
Corn	49,000	47,600	180.0	Bu	8,570,000	60
Soybeans	53,000	52,900	55.3	Bu	2,925,000	53
Wheat	5,700	1,700	56.6	Bu	96,300	54
Alfalfa Hay	---	*	*	Ton	*	*
Other Hay	---	16,000	2.80	Ton	45,100	21
2012 Popcorn	---	520	---	Lbs	1,198,485	14

LIVESTOCK	NUMBER HEAD	RANK
Jan 2015 All Cattle	19,000	9
Beef Cows	8,300	3
Milk Cows	1,600	25
2012 All Hogs	10,540	55
2012 All Sheep	1,094	11
2012 Chickens	146,238	7
2012 Turkeys	185,512	7

Washington County

		RANK
2014 Census Population	67,671	25
2012 Total Land Area (acres)	257,115	43
2012 Number of Farms	805	16
2012 Land in Farms (acres)	155,931	54
2012 Average Size of Farm (acres)	194	67
2012 Value of Land & Bldgs (avg/acre)	$5,177	43
2012 Cropland (acres)	124,601	56
2012 Harvested Cropland (acres)	116,107	59
2012 Pastureland, all types (acres)	11,514	21
2012 Woodland (acres)	13,534	24

		RANK
2013 Cash Receipts	$116,988,000	53
Crop Receipts	$95,428,000	46
Livestock Receipts	$21,560,000	47
2013 Other Income	$31,231,000	19
Government Payments	$6,510,000	6
Imputed Income	$24,721,000	22
2013 Total Income	$148,219,000	49
Less: Expenses	$99,676,000	50
Realized Net Income	$48,543,000	37

2014 CROPS	PLTD	HARV	YLD	UNIT	PROD	RANK
Corn	65,000	64,000	185.2	Bu	11,850,000	43
Soybeans	70,600	70,500	56.8	Bu	4,002,000	39
Wheat	3,200	3,000	81.3	Bu	244,000	27
Alfalfa Hay	---	*	*	Ton	*	*
Other Hay	---	*	*	Ton	*	*
2012 Popcorn	---	---	---	Lbs	---	

LIVESTOCK	NUMBER HEAD	RANK
Jan 2015 All Cattle	12,200	19
Beef Cows	2,900	17
Milk Cows	2,800	14
2012 All Hogs	15,073	50
2012 All Sheep	607	33
2012 Chickens	4,327	11
2012 Turkeys	94	25

Wayne County

		RANK
2014 Census Population	27,862	58
2012 Total Land Area (acres)	235,576	66
2012 Number of Farms	636	35
2012 Land in Farms (acres)	200,334	26
2012 Average Size of Farm (acres)	315	23
2012 Value of Land & Bldgs (avg/acre)	$6,330	14
2012 Cropland (acres)	189,036	22
2012 Harvested Cropland (acres)	186,674	21
2012 Pastureland, all types (acres)	1,224	92
2012 Woodland (acres)	5,139	73

		RANK
2013 Cash Receipts	$175,538,000	29
Crop Receipts	$117,886,000	31
Livestock Receipts	$57,652,000	23
2013 Other Income	$15,345,000	61
Government Payments	$4,797,000	26
Imputed Income	$10,548,000	68
2013 Total Income	$190,883,000	33
Less: Expenses	$157,560,000	25
Realized Net Income	$33,323,000	57

2014 CROPS	PLTD	HARV	YLD	UNIT	PROD	RANK
Corn	81,000	79,500	189.9	Bu	15,100,000	28
Soybeans	99,000	98,900	56.7	Bu	5,604,000	14
Wheat	6,000	5,900	86.4	Bu	510,000	10
Alfalfa Hay	---	2,600	3.45	Ton	9,000	27
Other Hay	---	540	2.20	Ton	1,200	44
2012 Popcorn	---	956	---	Lbs	*	*

LIVESTOCK	NUMBER HEAD	RANK
Jan 2015 All Cattle	7,900	37
Beef Cows	300	65
Milk Cows	3,200	11
2012 All Hogs	103,160	12
2012 All Sheep	165	75
2012 Chickens	352,378	4
2012 Turkeys	*	*

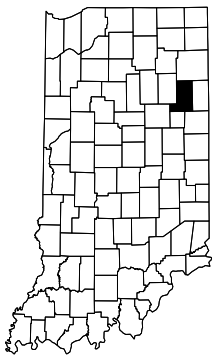

Wells County

COUNTY HIGHLIGHTS

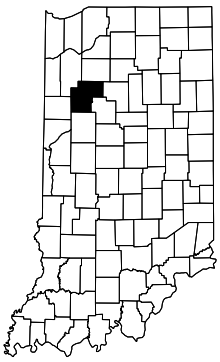

White County

		RANK
2014 Census Population	24,453	63
2012 Total Land Area (acres)	323,281	9
2012 Number of Farms	631	36
2012 Land in Farms (acres)	288,195	2
2012 Average Size of Farm (acres)	457	7
2012 Value of Land & Bldgs (avg/acre)	$6,837	4
2012 Cropland (acres)	267,726	2
2012 Harvested Cropland (acres)	263,641	2
2012 Pastureland, all types (acres)	5,021	52
2012 Woodland (acres)	9,776	46

		RANK
2013 Cash Receipts	$347,154,000	2
Crop Receipts	$221,993,000	3
Livestock Receipts	$125,161,000	11
2013 Other Income	$49,951,000	7
Government Payments	$5,609,000	14
Imputed Income	$44,342,000	7
2013 Total Income	$397,105,000	2
Less: Expenses	$283,448,000	2
Realized Net Income	$113,657,000	2

2014 CROPS	PLTD	HARV	YLD	UNIT	PROD	RANK
Corn	155,000	154,000	194.2	Bu	29,900,000	1
Soybeans	100,000	99,900	57.2	Bu	5,717,000	11
Wheat	2,600	2,200	75.5	Bu	166,000	40
Alfalfa Hay	---	1,730	5.10	Ton	8,800	29
Other Hay	---	1,100	1.55	Ton	1,700	53
2012 Popcorn	---	11,413	---	Lbs	20,573,266	2

LIVESTOCK	NUMBER HEAD	RANK
Jan 2015 All Cattle	8,400	36
Beef Cows	2,200	28
Milk Cows	400	48
2012 All Hogs	199,411	2
2012 All Sheep	978	14
2012 Chickens	*	*
2012 Turkeys	14	51

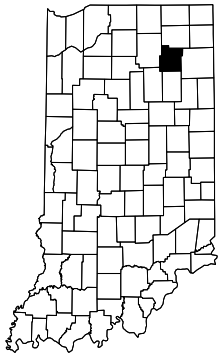

Whitley County

		RANK
2014 Census Population	33,403	49
2012 Total Land Area (acres)	214,763	72
2012 Number of Farms	710	26
2012 Land in Farms (acres)	140,099	59
2012 Average Size of Farm (acres)	197	66
2012 Value of Land & Bldgs (avg/acre)	$5,138	46
2012 Cropland (acres)	120,288	61
2012 Harvested Cropland (acres)	115,890	60
2012 Pastureland, all types (acres)	3,285	78
2012 Woodland (acres)	9,124	50

		RANK
2013 Cash Receipts	$132,391,000	45
Crop Receipts	$87,530,000	49
Livestock Receipts	$44,861,000	29
2013 Other Income	$23,343,000	32
Government Payments	$5,375,000	19
Imputed Income	$17,968,000	34
2013 Total Income	$155,734,000	46
Less: Expenses	$103,121,000	49
Realized Net Income	$52,613,000	33

2014 CROPS	PLTD	HARV	YLD	UNIT	PROD	RANK
Corn	60,000	59,000	183.1	Bu	10,800,000	49
Soybeans	59,900	59,800	53.6	Bu	3,205,000	46
Wheat	7,400	7,250	79.0	Bu	573,000	9
Alfalfa Hay	---	4,200	3.50	Ton	14,800	12
Other Hay	---	*	*	Ton	*	*
2012 Popcorn	---	---	---	Lbs	---	

LIVESTOCK	NUMBER HEAD	RANK
Jan 2015 All Cattle	8,800	33
Beef Cows	800	59
Milk Cows	1,100	30
2012 All Hogs	44,164	23
2012 All Sheep	684	30
2012 Chickens	*	*
2012 Turkeys	70	30

TOP TEN COUNTIES FOR 2013 CASH RECEIPTS

All Commodities		Crops		Livestock	
Jasper	$428,176,000	Jasper	$240,960,000	Dubois	$226,483,000
White	$347,154,000	Knox	$238,690,000	Jackson	$215,667,000
Jackson	$313,292,000	White	$221,993,000	Elkhart	$200,087,000
Dubois	$309,776,000	Clinton	$196,590,000	Jasper	$187,216,000
Elkhart	$288,877,000	Montgomery	$191,688,000	Jay	$169,103,000
Kosciusko	$288,627,000	Benton	$187,571,000	Kosciusko	$153,161,000
Jay	$281,362,000	Hamilton	$171,300,000	Newton	$150,500,000
Clinton	$279,878,000	LaPorte	$164,343,000	Lagrange	$148,217,000
Knox	$279,373,000	Madison	$162,973,000	Adams	$136,564,000
Newton	$260,289,000	Rush	$157,134,000	Daviess	$135,225,000

HISTORICAL REVISIONS

"Harvesting Wheat in Southern Indiana"
Photographer ~~ Hannah Bast
Age 12, Charlestown, IN

"Farmer's Skyline"
Photographer ~~ Karley Yager
Age 14, Milroy, IN

SOYBEANS **WINTER WHEAT** **ALFALFA HAY**

OTHER HAY **CATTLE**

COUNTY DATA

SOYBEANS, INDIANA, 2012 [1]

County	Planted	Harvested	Yield	Production
	Acres		Bu/Ac	Bushels
Adams	74,600	74,500	58.8	4,384,000
Allen	99,500	98,900	52.9	5,231,000
Bartholomew	62,100	61,700	37.7	2,326,000
Benton	100,500	100,200	47.3	4,738,000
Blackford	41,400	41,400	56.6	2,345,000
Boone	93,400	93,300	40.1	3,738,000
Brown	2,200	2,200	41.4	91,000
Carroll	74,600	74,400	42.7	3,179,000
Cass	75,400	75,300	48.0	3,613,000
Clark	31,700	31,000	34.5	1,070,000
Clay	61,500	61,000	33.9	2,069,000
Clinton	95,700	95,000	55.0	5,228,000
Crawford	4,400	4,400	31.8	140,000
Daviess	54,700	54,200	31.2	1,693,000
Dearborn	9,600	9,500	37.5	356,000
Decatur	75,100	74,500	46.4	3,459,000
De Kalb	65,900	65,600	44.0	2,888,000
Delaware	75,900	75,900	52.1	3,958,000
Dubois	41,000	40,900	38.5	1,574,000
Elkhart	38,500	38,400	49.8	1,911,000
Fayette	35,700	35,100	39.6	1,390,000
Floyd	3,100	3,100	34.2	106,000
Fountain	(1)	(1)	(1)	(1)
Franklin	35,800	35,600	41.4	1,473,000
Fulton	60,700	60,600	41.5	2,513,000
Gibson	81,000	78,900	34.9	2,756,000
Grant	96,600	96,000	53.9	5,172,000
Greene	45,900	45,800	34.8	1,594,000
Hamilton	55,900	54,700	54.0	2,953,000
Hancock	65,400	65,300	44.1	2,878,000
Harrison	26,400	26,300	32.4	853,000
Hendricks	64,100	63,500	27.3	1,736,000
Henry	81,300	81,200	44.7	3,630,000
Howard	64,300	64,200	58.7	3,770,000
Huntington	78,400	77,900	50.8	3,960,000
Jackson	67,100	67,000	45.1	3,019,000
Jasper	84,700	84,700	49.9	4,227,000
Jay	90,000	90,000	50.6	4,550,000
Jefferson	39,200	39,000	37.0	1,443,000
Jennings	50,700	50,200	39.0	1,960,000
Johnson	42,100	41,700	39.9	1,665,000
Knox	101,000	98,200	35.3	3,469,000
Kosciusko	78,100	77,900	48.3	3,760,000
Lagrange	33,100	33,000	45.2	1,492,000
Lake	50,200	50,200	48.4	2,431,000
La Porte	72,900	72,800	51.0	3,710,000
Lawrence	21,300	21,100	32.7	689,000
Madison	91,400	91,300	48.7	4,447,000
Marion	7,000	7,000	34.0	238,000
Marshall	61,000	60,900	49.0	2,984,000
Martin	(1)	(1)	(1)	(1)
Miami	83,000	82,900	46.5	3,856,000
Monroe	6,900	6,800	32.1	218,000
Montgomery	109,500	109,200	40.4	4,412,000
Morgan	39,500	39,400	31.5	1,242,000
Newton	(1)	(1)	(1)	(1)
Noble	54,400	53,900	44.0	2,370,000
Ohio	3,000	2,900	26.9	78,000
Orange	19,500	19,400	26.5	515,000
Owen	24,100	23,700	29.3	695,000
Parke	(1)	(1)	(1)	(1)
Perry	10,600	10,400	40.5	421,000
Pike	35,600	35,300	37.1	1,310,000
Porter	48,600	48,600	54.7	2,660,000
Posey	67,800	67,600	40.2	2,720,000
Pulaski	61,400	61,300	39.7	2,433,000
Putnam	63,500	63,400	32.2	2,041,000
Randolph	110,500	110,400	46.6	5,141,000
Ripley	55,600	54,600	43.7	2,386,000
Rush	103,000	102,800	40.7	4,188,000
St Joseph	43,700	43,700	53.9	2,357,000
Scott	20,900	20,800	47.7	992,000
Shelby	91,200	90,500	37.6	3,403,000
Spencer	53,500	53,400	43.1	2,301,000
Starke	(1)	(1)	(1)	(1)
Steuben	31,900	31,700	36.9	1,171,000
Sullivan	(1)	(1)	(1)	(1)
Switzerland	7,500	7,400	27.3	202,000
Tippecanoe	82,600	82,000	40.5	3,325,000
Tipton	71,200	71,100	61.1	4,342,000
Union	31,400	31,300	45.5	1,425,000
Vanderburgh	25,400	25,200	36.9	931,000
Vermillion	31,800	31,600	37.1	1,172,000
Vigo	50,300	49,400	30.8	1,520,000
Wabash	82,000	81,900	45.8	3,747,000
Warren	68,500	68,100	47.2	3,213,000
Warrick	37,900	37,800	41.4	1,566,000
Washington	45,500	45,300	34.2	1,549,000
Wayne	67,800	67,700	41.2	2,791,000
Wells	91,600	91,500	53.0	4,854,000
White	93,100	93,000	42.6	3,960,000
Whitley	63,600	63,000	52.4	3,299,000
Other Counties	300,000	295,500	39.3	11,615,000
State	5,150,00	5,120,000	44.0	225,280,000
Agricultural Statistics Districts				
Northwest	600,000	599,000	47.2	28,274,000
North Central	597,000	596,000	46.8	27,920,000
Northeast	593,000	590,000	50.3	29,649,000
West Central	626,000	620,000	37.4	23,179,000
Central	1,118,00	1,112,000	45.7	50,785,000
East Central	534,000	533,000	47.3	25,230,000
Southwest	621,000	613,000	37.0	22,682,000
South Central	207,000	206,000	36.9	7,601,000
Southeast	254,000	251,000	39.7	9,960,000

[1] Due to historic revisions, data has been re-published.

COUNTY DATA

SOYBEANS, INDIANA, 2011 [1]

County	Planted	Harvested	Yield	Production
	Acres		Bu/Ac	Bushels
Adams	79,800	79,600	48.5	3,857,000
Allen	99,700	99,600	43.8	4,366,000
Bartholomew	60,800	60,800	40.2	2,446,000
Benton	98,900	98,800	49.6	4,904,000
Blackford	47,700	47,600	48.3	2,301,000
Boone	94,900	94,800	51.9	4,920,000
Brown	(1)	(1)	(1)	(1)
Carroll	69,000	68,900	56.0	3,861,000
Cass	73,100	73,000	51.9	3,787,000
Clark	31,100	31,000	33.3	1,032,000
Clay	65,500	65,400	42.0	2,749,000
Clinton	94,900	94,800	55.9	5,302,000
Crawford	(1)	(1)	(1)	(1)
Daviess	60,200	60,100	44.5	2,672,000
Dearborn	9,500	9,400	38.5	362,000
Decatur	77,900	77,800	43.9	3,418,000
De Kalb	64,400	64,300	40.4	2,596,000
Delaware	81,500	81,400	48.7	3,968,000
Dubois	41,100	40,900	46.6	1,904,000
Elkhart	42,300	42,200	47.5	2,006,000
Fayette	35,900	35,800	45.3	1,623,000
Floyd	3,200	3,100	28.6	88,800
Fountain	73,700	73,700	45.6	3,363,000
Franklin	34,500	34,400	44.9	1,544,000
Fulton	63,900	63,800	44.0	2,807,000
Gibson	(1)	(1)	(1)	(1)
Grant	101,500	101,400	44.1	4,475,000
Greene	50,600	50,600	42.7	2,159,000
Hamilton	54,000	53,900	52.5	2,832,000
Hancock	68,400	68,400	45.2	3,094,000
Harrison	26,500	26,400	28.1	741,000
Hendricks	67,300	67,300	39.7	2,674,000
Henry	85,500	85,400	50.0	4,269,000
Howard	67,000	66,900	52.8	3,534,000
Huntington	85,400	85,300	44.3	3,780,000
Jackson	65,800	65,700	40.9	2,689,000
Jasper	89,700	89,600	46.7	4,183,000
Jay	97,700	97,400	47.9	4,669,000
Jefferson	39,500	39,400	40.6	1,601,000
Jennings	43,600	43,500	39.3	1,711,000
Johnson	45,400	45,300	36.4	1,650,000
Knox	(1)	(1)	(1)	(1)
Kosciusko	81,300	81,100	44.9	3,640,000
Lagrange	30,500	30,400	44.7	1,359,000
Lake	46,700	46,500	46.1	2,145,000
La Porte	72,200	72,100	47.0	3,389,000
Lawrence	21,500	21,400	37.9	811,000
Madison	97,400	97,400	53.7	5,233,000
Marion	8,200	8,200	36.8	302,000
Marshall	63,800	63,700	45.5	2,897,000
Martin	13,600	13,600	39.6	539,000
Miami	83,300	83,200	47.1	3,917,000
Monroe	7,100	7,100	37.0	263,000
Montgomery	107,000	106,900	55.1	5,893,000
Morgan	39,100	39,000	36.6	1,429,000
Newton	61,600	61,500	49.4	3,037,000
Noble	54,600	54,500	41.0	2,232,000
Ohio	2,900	2,800	31.4	88,000
Orange	20,600	20,400	36.4	742,000
Owen	25,100	25,000	34.7	868,000
Parke	59,500	59,400	42.1	2,502,000
Perry	11,500	11,400	31.4	358,000
Pike	36,800	36,700	43.1	1,582,000
Porter	50,800	50,700	47.9	2,430,000
Posey	75,200	74,900	43.6	3,264,000
Pulaski	(1)	(1)	(1)	(1)
Putnam	67,000	67,000	43.3	2,901,000
Randolph	114,500	114,400	46.9	5,367,000
Ripley	53,700	53,600	39.4	2,113,000
Rush	102,500	102,500	48.6	4,986,000
St Joseph	48,800	48,700	46.4	2,262,000
Scott	18,700	18,500	43.4	802,000
Shelby	98,700	98,600	41.3	4,076,000
Spencer	63,000	63,000	37.7	2,376,000
Starke	(1)	(1)	(1)	(1)
Steuben	33,300	33,200	44.4	1,475,000
Sullivan	66,800	66,800	45.2	3,022,000
Switzerland	7,500	7,400	39.1	289,000
Tippecanoe	88,500	88,400	49.5	4,379,000
Tipton	71,000	70,900	56.1	3,980,000
Union	30,600	30,500	46.0	1,402,000
Vanderburgh	32,200	32,100	42.7	1,370,000
Vermillion	36,300	36,200	46.2	1,674,000
Vigo	56,000	55,900	43.9	2,456,000
Wabash	89,500	89,400	43.2	3,861,000
Warren	66,400	66,100	50.0	3,305,000
Warrick	(1)	(1)	(1)	(1)
Washington	43,200	43,100	37.5	1,615,000
Wayne	66,600	66,500	38.8	2,583,000
Wells	98,400	98,300	46.4	4,562,000
White	94,400	94,300	50.5	4,764,000
Whitley	60,900	60,800	36.2	2,203,000
Other Counties	329,800	328,200	42.7	14,014,200
State	5,300,00	5,290,000	45.5	240,695,000
Agricultural Statistics Districts				
Northwest	610,000	609,000	47.0	28,646,000
North Central	615,000	614,000	47.3	29,038,000
Northeast	607,000	606,000	43.6	26,430,000
West Central	645,000	644,000	46.7	30,090,000
Central	1,149,00	1,148,000	47.3	54,351,000
East Central	560,000	559,000	46.8	26,182,000
Southwest	668,000	666,000	43.4	28,902,000
South Central	205,000	204,000	36.8	7,514,000
Southeast	241,000	240,000	39.8	9,542,000

[1] Due to historic revisions, data has been re-published.

COUNTY DATA

WINTER WHEAT, INDIANA, 2012 [1]

County	Planted	Harvested	Yield	Production
	Acres		Bu/Ac	Bushels
Adams	7,700	7,500	74.7	560,000
Allen	13,000	12,700	73.0	927,000
Bartholomew	4,900	4,260	81.2	346,000
Benton	(1)	(1)	(1)	(1)
Blackford	1,600	1,320	86.4	114,000
Boone	2,400	2,400	71.7	172,000
Brown	(1)	(1)	(1)	(1)
Carroll	(1)	(1)	(1)	(1)
Cass	2,900	2,770	69.0	191,000
Clark	4,500	3,470	54.5	189,000
Clay	1,100	1,040	62.5	65,000
Clinton	1,800	1,720	73.8	127,000
Crawford	(1)	(1)	(1)	(1)
Daviess	5,100	4,900	48.0	235,000
Dearborn	(1)	(1)	(1)	(1)
Decatur	4,500	4,330	70.2	304,000
De Kalb	10,000	9,200	67.8	624,000
Delaware	1,700	1,670	68.9	115,000
Dubois	6,600	4,900	59.8	293,000
Elkhart	2,100	2,060	54.4	112,000
Fayette	1,600	1,520	74.3	113,000
Floyd	(1)	(1)	(1)	(1)
Fountain	(1)	(1)	(1)	(1)
Franklin	1,800	1,760	57.4	101,000
Fulton	1,800	1,030	54.8	56,400
Gibson	21,600	21,500	73.5	1,581,000
Grant	2,400	2,400	73.3	176,000
Greene	(1)	(1)	(1)	(1)
Hamilton	(1)	(1)	(1)	(1)
Hancock	2,300	2,000	73.5	147,000
Harrison	4,000	3,030	55.4	168,000
Hendricks	3,100	1,300	77.7	101,000
Henry	3,500	3,190	67.4	215,000
Howard	(1)	(1)	(1)	(1)
Huntington	5,000	4,570	74.4	340,000
Jackson	4,800	3,660	63.1	231,000
Jasper	(1)	(1)	(1)	(1)
Jay	9,800	9,650	74.8	722,000
Jefferson	(1)	(1)	(1)	(1)
Jennings	2,000	1,240	70.9	87,900
Johnson	2,800	2,800	71.4	200,000
Knox	11,700	8,290	44.0	365,000
Kosciusko	(1)	(1)	(1)	(1)
Lagrange	(1)	(1)	(1)	(1)
Lake	(1)	(1)	(1)	(1)
La Porte	6,700	5,500	63.5	349,000
Lawrence	(1)	(1)	(1)	(1)
Madison	1,100	1,100	63.9	70,300
Marion	(1)	(1)	(1)	(1)
Marshall	3,000	1,820	55.5	101,000
Martin	(1)	(1)	(1)	(1)
Miami	5,400	5,300	60.8	322,000
Monroe	(1)	(1)	(1)	(1)
Montgomery	2,000	1,940	60.8	118,000
Morgan	(1)	(1)	(1)	(1)
Newton	(1)	(1)	(1)	(1)
Noble	3,300	2,900	61.4	178,000
Ohio	(1)	(1)	(1)	(1)
Orange	(1)	(1)	(1)	(1)
Owen	1,900	1,810	56.4	102,000
Parke	2,100	1,230	54.4	66,900
Perry	(1)	(1)	(1)	(1)
Pike	(1)	(1)	(1)	(1)
Porter	2,400	2,220	68.9	153,000
Posey	23,800	23,300	67.9	1,583,000
Pulaski	(1)	(1)	(1)	(1)
Putnam	(1)	(1)	(1)	(1)
Randolph	(1)	(1)	(1)	(1)
Ripley	(1)	(1)	(1)	(1)
Rush	3,600	3,320	75.3	250,000
St Joseph	2,300	2,090	67.5	141,000
Scott	(1)	(1)	(1)	(1)
Shelby	4,200	4,200	64.5	271,000
Spencer	3,700	3,080	56.2	173,000
Starke	(1)	(1)	(1)	(1)
Steuben	4,000	3,920	66.6	261,000
Sullivan	4,300	3,960	43.2	171,000
Switzerland	(1)	(1)	(1)	(1)
Tippecanoe	2,900	2,580	70.2	181,000
Tipton	1,600	1,470	89.8	132,000
Union	500	500	64.0	32,000
Vanderburgh	6,200	6,000	75.5	453,000
Vermillion	900	820	54.6	44,800
Vigo	2,000	1,760	50.2	88,300
Wabash	4,500	4,330	69.7	302,000
Warren	(1)	(1)	(1)	(1)
Warrick	5,100	4,180	58.1	243,000
Washington	2,900	1,800	56.7	102,000
Wayne	(1)	(1)	(1)	(1)
Wells	(1)	(1)	(1)	(1)
White	2,000	1,620	52.6	85,200
Whitley	7,900	7,680	68.1	523,000
Other Counties	71,600	52,390	69.1	3,620,200
State	330,000	285,000	67.0	19,095,000
Agricultural Statistics Districts				
Northwest	25,300	15,600	70.6	1,101,000
North Central	32,000	25,200	63.7	1,606,000
Northeast	59,300	56,600	70.3	3,980,000
West Central	22,300	18,000	63.9	1,150,000
Central	41,300	37,700	74.1	2,795,000
East Central	26,600	25,600	73.6	1,885,000
Southwest	92,700	84,100	63.0	5,299,000
South Central	15,300	10,200	57.1	582,000
Southeast	15,200	12,000	58.1	697,000

[1] Due to historic revisions, data has been re-published.

COUNTY DATA

WINTER WHEAT, INDIANA, 2011 [1]

County	Planted	Harvested	Yield	Production
	Acres		Bu/Ac	Bushels
Adams	10,100	10,000	57.6	576,000
Allen	17,800	17,700	69.2	1,225,000
Bartholomew	5,900	5,860	57.5	337,000
Benton	(1)	(1)	(1)	(1)
Blackford	(1)	(1)	(1)	(1)
Boone	3,600	3,470	70.0	243,000
Brown	(1)	(1)	(1)	(1)
Carroll	(1)	(1)	(1)	(1)
Cass	4,200	4,150	65.1	270,000
Clark	5,600	5,530	47.4	262,000
Clay	1,900	1,660	41.6	69,100
Clinton	3,000	2,480	68.5	170,000
Crawford	(1)	(1)	(1)	(1)
Daviess	8,300	7,860	60.4	475,000
Dearborn	1,000	970	33.9	32,900
Decatur	5,500	5,300	53.8	285,000
De Kalb	12,900	12,800	72.6	929,000
Delaware	2,300	2,120	68.4	145,000
Dubois	7,800	7,350	57.8	425,000
Elkhart	2,400	2,370	63.3	150,000
Fayette	(1)	(1)	(1)	(1)
Floyd	(1)	(1)	(1)	(1)
Fountain	2,300	2,190	61.6	135,000
Franklin	2,300	2,250	44.0	99,000
Fulton	(1)	(1)	(1)	(1)
Gibson	26,000	25,500	64.2	1,637,000
Grant	3,800	3,800	60.8	231,000
Greene	(1)	(1)	(1)	(1)
Hamilton	2,800	2,790	67.0	187,000
Hancock	3,100	3,090	61.8	191,000
Harrison	(1)	(1)	(1)	(1)
Hendricks	(1)	(1)	(1)	(1)
Henry	4,000	3,820	69.4	265,000
Howard	2,400	2,370	62.9	149,000
Huntington	7,500	7,450	58.4	435,000
Jackson	6,900	6,500	55.4	360,000
Jasper	2,500	2,420	73.1	177,000
Jay	11,400	11,100	54.1	601,000
Jefferson	2,900	2,210	53.4	118,000
Jennings	1,100	560	41.3	23,100
Johnson	2,900	2,870	56.1	161,000
Knox	21,400	19,000	56.9	1,082,000
Kosciusko	(1)	(1)	(1)	(1)
Lagrange	3,500	3,450	64.3	222,000
Lake	3,800	3,710	68.2	253,000
La Porte	10,500	10,100	79.9	807,000
Lawrence	(1)	(1)	(1)	(1)
Madison	1,500	1,370	60.7	83,200
Marion	(1)	(1)	(1)	(1)
Marshall	4,200	4,100	62.9	258,000
Martin	900	690	60.9	42,000
Miami	6,000	5,970	67.5	403,000
Monroe	(1)	(1)	(1)	(1)
Montgomery	3,200	3,200	65.0	208,000
Morgan	(1)	(1)	(1)	(1)
Newton	(1)	(1)	(1)	(1)
Noble	5,500	5,460	63.4	346,000
Ohio	(1)	(1)	(1)	(1)
Orange	1,500	1,200	54.8	65,800
Owen	2,300	2,280	50.4	115,000
Parke	2,400	2,080	56.3	117,000
Perry	(1)	(1)	(1)	(1)
Pike	(1)	(1)	(1)	(1)
Porter	(1)	(1)	(1)	(1)
Posey	32,300	29,400	66.9	1,968,000
Pulaski	(1)	(1)	(1)	(1)
Putnam	3,700	1,970	44.8	88,200
Randolph	7,900	7,830	62.1	486,000
Ripley	(1)	(1)	(1)	(1)
Rush	(1)	(1)	(1)	(1)
St Joseph	3,800	3,790	63.3	240,000
Scott	(1)	(1)	(1)	(1)
Shelby	4,600	4,200	65.2	274,000
Spencer	(1)	(1)	(1)	(1)
Starke	(1)	(1)	(1)	(1)
Steuben	4,900	4,750	67.2	319,000
Sullivan	(1)	(1)	(1)	(1)
Switzerland	(1)	(1)	(1)	(1)
Tippecanoe	4,000	3,940	66.2	261,000
Tipton	1,600	1,560	67.9	106,000
Union	(1)	(1)	(1)	(1)
Vanderburgh	8,500	7,630	65.4	499,000
Vermillion	1,200	1,130	46.1	52,100
Vigo	1,900	1,800	49.8	89,600
Wabash	6,400	6,300	66.0	416,000
Warren	3,900	3,850	65.7	253,000
Warrick	5,900	5,830	53.2	310,000
Washington	2,300	2,070	55.1	114,000
Wayne	3,300	3,170	66.6	211,000
Wells	7,700	7,680	62.5	480,000
White	2,800	2,560	68.0	174,000
Whitley	8,200	8,110	64.7	525,000
Other Counties	74,200	66,280	58.5	3,879,000
State	430,000	405,000	62.0	25,110,000
Agricultural Statistics Districts				
Northwest	31,800	29,800	72.1	2,149,000
North Central	42,200	37,500	65.9	2,472,000
Northeast	78,100	77,400	65.3	5,057,000
West Central	26,800	24,100	57.6	1,388,000
Central	51,200	49,500	61.7	3,053,000
East Central	34,000	33,100	61.1	2,024,000
Southwest	130,500	121,500	60.8	7,383,000
South Central	18,600	17,000	52.9	900,000
Southeast	16,800	15,100	45.3	684,000

[1] Due to historic revisions, data has been re-published.

COUNTY DATA

WINTER WHEAT, INDIANA, 2010 [1]

County	Planted	Harvested	Yield	Production
	Acres		Bu/Ac	Bushels
Adams	8,700	8,440	55.2	466,000
Allen	12,200	12,200	59.2	722,000
Bartholomew	3,300	3,160	63.6	201,000
Benton	(1)	(1)	(1)	(1)
Blackford	1,100	1,100	63.4	69,700
Boone	2,500	2,490	64.3	160,000
Brown	(1)	(1)	(1)	(1)
Carroll	4,200	4,100	66.8	274,000
Cass	2,900	2,860	65.7	188,000
Clark	2,300	2,200	52.7	116,000
Clay	1,000	970	55.2	53,500
Clinton	2,300	2,230	66.4	148,000
Crawford	(1)	(1)	(1)	(1)
Daviess	4,500	3,830	57.2	219,000
Dearborn	(1)	(1)	(1)	(1)
Decatur	3,500	3,410	57.2	195,000
De Kalb	5,800	5,630	58.6	330,000
Delaware	1,800	1,740	71.3	124,000
Dubois	3,100	2,500	54.4	136,000
Elkhart	1,800	1,680	60.1	101,000
Fayette	1,500	1,430	54.9	78,500
Floyd	(1)	(1)	(1)	(1)
Fountain	1,000	1,000	61.5	61,500
Franklin	2,000	1,830	51.5	94,300
Fulton	2,300	2,230	59.6	133,000
Gibson	11,900	11,700	62.9	736,000
Grant	2,800	2,780	61.5	171,000
Greene	(1)	(1)	(1)	(1)
Hamilton	2,300	2,300	63.5	146,000
Hancock	2,500	2,490	61.8	154,000
Harrison	3,800	3,130	59.7	187,000
Hendricks	2,300	2,300	65.2	150,000
Henry	3,000	3,000	68.3	205,000
Howard	2,000	2,000	60.5	121,000
Huntington	5,200	5,180	57.3	297,000
Jackson	2,500	2,340	58.1	136,000
Jasper	(1)	(1)	(1)	(1)
Jay	10,400	10,300	60.5	623,000
Jefferson	700	580	42.2	24,500
Jennings	600	540	58.1	31,400
Johnson	1,100	1,080	64.0	69,100
Knox	7,500	7,320	53.1	389,000
Kosciusko	4,000	1,760	64.2	113,000
Lagrange	2,500	2,330	61.4	143,000
Lake	1,300	1,270	61.3	77,800
La Porte	7,300	7,000	65.7	460,000
Lawrence	600	530	44.0	23,300
Madison	1,300	1,290	66.1	85,300
Marion	500	500	58.8	29,400
Marshall	2,700	2,610	69.0	180,000
Martin	(1)	(1)	(1)	(1)
Miami	4,800	3,900	65.1	254,000
Monroe	(1)	(1)	(1)	(1)
Montgomery	1,700	1,690	57.8	97,600
Morgan	900	750	52.3	39,200
Newton	(1)	(1)	(1)	(1)
Noble	3,700	3,700	57.6	213,000
Ohio	(1)	(1)	(1)	(1)
Orange	(1)	(1)	(1)	(1)
Owen	1,200	1,170	50.5	59,100
Parke	1,800	1,200	50.8	61,000
Perry	(1)	(1)	(1)	(1)
Pike	(1)	(1)	(1)	(1)
Porter	2,100	2,080	64.4	134,000
Posey	12,500	12,200	57.8	705,000
Pulaski	1,000	980	70.0	68,600
Putnam	3,000	1,480	57.6	85,200
Randolph	6,400	6,390	62.3	398,000
Ripley	1,300	1,120	40.4	45,300
Rush	3,900	3,730	61.1	228,000
St Joseph	2,500	2,470	59.5	147,000
Scott	(1)	(1)	(1)	(1)
Shelby	3,100	3,090	62.8	194,000
Spencer	(1)	(1)	(1)	(1)
Starke	1,300	1,270	58.3	74,100
Steuben	2,800	2,770	58.1	161,000
Sullivan	2,500	2,220	54.5	121,000
Switzerland	(1)	(1)	(1)	(1)
Tippecanoe	2,800	2,800	63.2	177,000
Tipton	1,600	1,600	71.9	115,000
Union	600	600	53.0	31,800
Vanderburgh	3,000	2,950	56.9	168,000
Vermillion	(1)	(1)	(1)	(1)
Vigo	1,300	1,190	52.9	63,000
Wabash	4,900	4,890	57.7	282,000
Warren	(1)	(1)	(1)	(1)
Warrick	(1)	(1)	(1)	(1)
Washington	1,600	1,060	44.3	47,000
Wayne	2,300	2,140	60.7	130,000
Wells	5,500	5,280	60.4	319,000
White	1,800	1,800	65.6	118,000
Whitley	6,100	6,070	62.8	381,000
Other Counties	15,400	13,050	58.3	760,800
State	250,000	235,000	60.0	14,100,000
Agricultural Statistics Districts				
Northwest	19,200	18,600	64.6	1,201,000
North Central	30,100	26,500	63.1	1,672,000
Northeast	52,500	51,600	58.8	3,032,000
West Central	16,200	13,800	58.3	804,000
Central	35,900	35,200	62.7	2,206,000
East Central	27,100	26,700	62.2	1,660,000
Southwest	50,300	47,100	57.6	2,713,000
South Central	10,600	8,500	54.4	462,000
Southeast	8,100	7,000	50.0	350,000

[1] Due to historic revisions, data has been re-published.

COUNTY DATA

WINTER WHEAT, INDIANA, 2008 [1]

County	Planted	Harvested	Yield	Production
	Acres		Bu/Ac	Bushels
Adams	14,900	14,700	71.0	1,040,900
Allen	22,200	22,100	68.5	1,512,900
Bartholomew	9,000	8,800	62.5	549,200
Benton	1,500	1,500	73.0	109,800
Blackford	3,100	2,900	80.0	232,000
Boone	8,400	8,400	75.0	631,300
Brown	(1)	(1)	(1)	(1)
Carroll	6,000	6,000	77.5	465,700
Cass	4,200	4,200	81.5	342,200
Clark	7,000	6,900	65.0	447,200
Clay	2,500	2,400	58.5	140,300
Clinton	3,800	3,800	80.0	303,500
Crawford	(1)	(1)	(1)	(1)
Daviess	14,000	13,600	66.0	895,700
Dearborn	1,200	1,000	40.5	40,700
Decatur	7,700	7,600	69.5	527,900
De Kalb	13,000	12,900	71.0	914,400
Delaware	(1)	(1)	(1)	(1)
Dubois	11,300	10,200	70.0	716,300
Elkhart	2,900	2,800	65.0	181,700
Fayette	2,300	2,300	74.0	170,000
Floyd	(1)	(1)	(1)	(1)
Fountain	4,700	4,600	67.5	310,900
Franklin	3,700	3,200	66.0	210,500
Fulton	3,300	3,200	64.5	205,800
Gibson	32,900	32,700	74.0	2,421,800
Grant	6,900	6,800	76.5	519,300
Greene	4,200	3,800	54.0	205,000
Hamilton	3,100	3,000	74.5	223,200
Hancock	4,900	4,800	68.0	326,700
Harrison	5,000	4,500	65.0	292,500
Hendricks	4,300	4,300	59.0	252,900
Henry	5,800	5,800	78.0	451,900
Howard	3,100	3,000	73.0	218,700
Huntington	9,900	9,700	77.0	748,400
Jackson	9,400	8,500	66.5	566,600
Jasper	(1)	(1)	(1)	(1)
Jay	16,200	16,200	73.5	1,191,900
Jefferson	4,100	3,400	57.5	196,100
Jennings	3,000	2,900	59.5	172,000
Johnson	5,000	5,000	70.0	350,800
Knox	33,500	31,200	65.5	2,044,500
Kosciusko	6,100	5,600	67.0	374,900
Lagrange	3,200	3,100	68.0	210,400
Lake	4,700	4,600	65.5	301,100
La Porte	11,200	11,100	78.0	863,800
Lawrence	2,000	1,500	67.0	100,200
Madison	4,200	4,000	76.5	305,200
Marion	(1)	(1)	(1)	(1)
Marshall	4,400	4,300	63.5	272,400
Martin	2,000	1,900	63.0	119,600
Miami	7,400	7,400	75.5	558,700
Monroe	800	600	66.5	39,800
Montgomery	3,800	3,800	70.0	266,100
Morgan	(1)	(1)	(1)	(1)
Newton	4,500	4,300	78.5	337,200
Noble	5,500	5,500	65.0	356,900
Ohio	(1)	(1)	(1)	(1)
Orange	2,700	2,300	71.5	164,800
Owen	2,200	2,100	64.0	134,500
Parke	3,500	3,300	58.5	192,700
Perry	1,700	1,000	61.5	61,300
Pike	5,000	4,900	63.5	311,700
Porter	4,400	4,200	74.0	310,700
Posey	47,900	47,400	69.0	3,263,200
Pulaski	2,300	2,100	68.0	142,800
Putnam	4,100	4,100	58.5	239,300
Randolph	10,600	10,600	72.0	765,200
Ripley	4,100	3,800	59.5	225,500
Rush	6,500	6,300	75.5	474,300
St Joseph	4,800	4,700	69.5	327,500
Scott	1,600	1,200	61.0	73,400
Shelby	6,000	5,900	67.5	398,800
Spencer	10,700	10,000	63.5	635,900
Starke	(1)	(1)	(1)	(1)
Steuben	4,800	4,600	60.0	276,900
Sullivan	6,700	6,400	59.0	377,300
Switzerland	(1)	(1)	(1)	(1)
Tippecanoe	5,100	5,000	75.5	378,100
Tipton	3,600	3,600	83.0	298,800
Union	(1)	(1)	(1)	(1)
Vanderburgh	13,000	12,800	64.5	828,600
Vermillion	1,400	1,200	58.5	70,400
Vigo	3,000	2,800	57.0	159,200
Wabash	9,500	9,400	71.5	674,200
Warren	3,500	3,400	69.5	235,700
Warrick	8,800	8,600	64.5	555,700
Washington	5,700	4,800	53.0	253,700
Wayne	5,400	5,400	66.5	359,500
Wells	13,600	13,200	75.0	992,500
White	3,300	2,900	76.0	220,700
Whitley	9,800	9,700	64.0	620,100
Other Counties	16,900	15,900	67.3	1,069,500
State	590,000	570,000	69.0	39,330,000
Agricultural Statistics Districts				
Northwest	37,300	36,000	75.0	2,700,800
North Central	48,600	47,600	71.5	3,403,100
Northeast	96,900	95,500	70.0	6,673,400
West Central	33,800	32,700	65.0	2,127,200
Central	80,800	79,500	70.5	5,604,600
East Central	48,400	48,200	73.0	3,524,900
Southwest	190,000	183,500	67.5	12,375,300
South Central	28,700	24,000	63.5	1,521,900
Southeast	25,500	23,000	61.0	1,398,800

[1] Due to historic revisions, data has been re-published.

COUNTY DATA

ALFALFA HAY, INDIANA, 2012 [1]

County	Harvested	Yield	Production
	Acres	Tons/Ac	Tons
Adams	(1)	(1)	(1)
Allen	11,000	2.85	31,300
Bartholomew	(1)	(1)	(1)
Benton	830	4.80	3,990
Blackford	700	3.30	2,300
Boone	(1)	(1)	(1)
Brown	(1)	(1)	(1)
Carroll	(1)	(1)	(1)
Cass	(1)	(1)	(1)
Clark	(1)	(1)	(1)
Clay	(1)	(1)	(1)
Clinton	2,000	3.25	6,500
Crawford	570	1.60	920
Daviess	(1)	(1)	(1)
Dearborn	1,400	2.50	3,500
Decatur	2,600	3.40	8,900
De Kalb	(1)	(1)	(1)
Delaware	1,580	4.20	6,600
Dubois	(1)	(1)	(1)
Elkhart	10,400	4.25	44,300
Fayette	(1)	(1)	(1)
Floyd	(1)	(1)	(1)
Fountain	2,580	2.50	6,500
Franklin	(1)	(1)	(1)
Fulton	5,600	2.80	15,800
Gibson	890	2.20	1,970
Grant	(1)	(1)	(1)
Greene	(1)	(1)	(1)
Hamilton	1,490	2.30	3,400
Hancock	2,330	2.90	6,700
Harrison	4,200	1.85	7,800
Hendricks	(1)	(1)	(1)
Henry	5,300	3.25	17,100
Howard	(1)	(1)	(1)
Huntington	2,190	3.00	6,600
Jackson	(1)	(1)	(1)
Jasper	(1)	(1)	(1)
Jay	(1)	(1)	(1)
Jefferson	(1)	(1)	(1)
Jennings	2,530	1.30	3,280
Johnson	2,030	2.55	5,200
Knox	(1)	(1)	(1)
Kosciusko	(1)	(1)	(1)
Lagrange	11,200	3.65	40,600
Lake	(1)	(1)	(1)
La Porte	(1)	(1)	(1)
Lawrence	(1)	(1)	(1)
Madison	(1)	(1)	(1)
Marion	1,220	3.40	4,150
Marshall	(1)	(1)	(1)
Martin	(1)	(1)	(1)
Miami	5,480	2.95	16,200
Monroe	(1)	(1)	(1)
Montgomery	2,780	3.35	9,300
Morgan	(1)	(1)	(1)
Newton	(1)	(1)	(1)
Noble	8,580	3.10	26,600
Ohio	720	2.45	1,750
Orange	(1)	(1)	(1)
Owen	(1)	(1)	(1)
Parke	(1)	(1)	(1)
Perry	(1)	(1)	(1)
Pike	(1)	(1)	(1)
Porter	2,240	3.25	7,300
Posey	860	2.05	1,780
Pulaski	1,910	1.85	3,520
Putnam	3,650	2.35	8,600
Randolph	(1)	(1)	(1)
Ripley	2,300	3.15	7,200
Rush	(1)	(1)	(1)
St Joseph	(1)	(1)	(1)
Scott	500	1.40	700
Shelby	2,810	2.40	6,800
Spencer	(1)	(1)	(1)
Starke	1,810	1.45	2,590
Steuben	7,040	2.70	19,000
Sullivan	(1)	(1)	(1)
Switzerland	(1)	(1)	(1)
Tippecanoe	2,900	2.00	5,800
Tipton			
Union	1,570	3.30	5,200
Vanderburgh	500	2.30	1,140
Vermillion	(1)	(1)	(1)
Vigo	920	2.90	2,650
Wabash	(1)	(1)	(1)
Warren	1,200	3.00	3,590
Warrick	1,000	1.50	1,500
Washington	(1)	(1)	(1)
Wayne	5,060	2.85	14,300
Wells	(1)	(1)	(1)
White	2,190	2.05	4,500
Whitley	4,770	3.30	15,800
Other Counties	126,570	2.85	360,770
State	260,000	2.90	754,000
Agricultural Statistics Districts			
Northwest	21,000	3.05	64,000
North Central	53,500	3.30	176,500
Northeast	55,700	3.05	168,500
West Central	22,500	2.55	57,000
Central	35,200	2.80	98,700
East Central	24,000	3.30	79,100
Southwest	11,100	2.30	25,800
South Central	19,400	2.30	45,000
Southeast	17,600	2.25	39,400

[1] Due to historic revisions, data has been re-published.

COUNTY DATA

ALFALFA HAY, INDIANA, 2011 [1]

County	Harvested	Yield	Production
	Acres	Tons/Ac	Tons
Adams	6,300	3.80	23,800
Allen	12,000	3.20	38,300
Bartholomew	1,200	4.05	4,870
Benton	(1)	(1)	(1)
Blackford	700	3.45	2,400
Boone	2,800	4.50	12,600
Brown	(1)	(1)	(1)
Carroll	(1)	(1)	(1)
Cass	(1)	(1)	(1)
Clark	2,200	2.75	6,000
Clay	(1)	(1)	(1)
Clinton	2,200	4.20	9,200
Crawford	800	3.25	2,600
Daviess	3,300	3.30	10,900
Dearborn	1,200	3.00	3,600
Decatur	3,100	4.15	12,800
De Kalb	5,400	4.45	24,000
Delaware	(1)	(1)	(1)
Dubois	(1)	(1)	(1)
Elkhart	14,400	4.70	67,900
Fayette	3,200	3.95	12,600
Floyd	600	3.00	1,800
Fountain	(1)	(1)	(1)
Franklin	(1)	(1)	(1)
Fulton	(1)	(1)	(1)
Gibson	(1)	(1)	(1)
Grant	(1)	(1)	(1)
Greene	(1)	(1)	(1)
Hamilton	(1)	(1)	(1)
Hancock	2,000	3.65	7,300
Harrison	(1)	(1)	(1)
Hendricks	3,300	3.95	13,000
Henry	(1)	(1)	(1)
Howard	(1)	(1)	(1)
Huntington	3,000	3.95	11,900
Jackson	2,500	3.75	9,400
Jasper	(1)	(1)	(1)
Jay	3,200	4.20	13,500
Jefferson	2,500	2.85	7,100
Jennings	(1)	(1)	(1)
Johnson	2,200	3.45	7,600
Knox	1,500	5.35	8,000
Kosciusko	8,200	3.70	30,300
Lagrange	12,000	4.80	57,600
Lake	1,900	2.90	5,500
La Porte	(1)	(1)	(1)
Lawrence	3,000	4.45	13,300
Madison	2,100	3.60	7,600
Marion	1,000	3.20	3,200
Marshall	9,200	5.35	49,000
Martin	500	4.25	2,130
Miami	4,600	5.30	24,400
Monroe	(1)	(1)	(1)
Montgomery	(1)	(1)	(1)
Morgan	4,000	2.70	10,700
Newton	(1)	(1)	(1)
Noble	10,000	5.10	51,000
Ohio	500	3.00	1,500
Orange	1,500	4.15	6,200
Owen	2,200	2.65	5,800
Parke	(1)	(1)	(1)
Perry	(1)	(1)	(1)
Pike	500	3.70	1,850
Porter	2,700	4.00	10,800
Posey	1,300	3.25	4,250
Pulaski	2,200	3.10	6,800
Putnam	(1)	(1)	(1)
Randolph	(1)	(1)	(1)
Ripley	(1)	(1)	(1)
Rush	2,700	4.30	11,600
St Joseph	5,000	4.85	24,200
Scott	500	4.00	2,000
Shelby	(1)	(1)	(1)
Spencer	(1)	(1)	(1)
Starke	1,600	2.45	3,900
Steuben	7,000	3.90	27,200
Sullivan	1,500	2.60	3,900
Switzerland	1,900	2.75	5,200
Tippecanoe	2,600	3.35	8,700
Tipton	500	3.85	1,930
Union	1,400	3.70	5,200
Vanderburgh	800	4.40	3,500
Vermillion	1,300	3.15	4,100
Vigo	1,100	1.90	2,100
Wabash	(1)	(1)	(1)
Warren	1,700	3.40	5,800
Warrick	1,000	3.50	3,500
Washington	(1)	(1)	(1)
Wayne	5,800	3.90	22,700
Wells	3,700	5.90	21,800
White	2,160	3.50	7,600
Whitley	4,400	3.50	15,500
Other Counties	86,340	3.90	336,470
State	280,000	4.00	1,120,000
Agricultural Statistics Districts			
Northwest	22,100	3.95	87,500
North Central	56,200	4.70	265,000
Northeast	63,800	4.25	271,100
West Central	22,900	3.35	77,100
Central	34,300	3.85	132,100
East Central	24,700	3.95	98,100
Southwest	16,500	3.30	54,100
South Central	21,500	3.75	81,100
Southeast	18,000	3.00	53,900

[1] Due to historic revisions, data has been re-published.

COUNTY DATA

ALFALFA HAY, INDIANA, 2010 [1]

County	Harvested	Yield	Production
	Acres	Tons/Ac	Tons
Adams	9,120	4.30	39,100
Allen	9,400	3.40	32,100
Bartholomew	1,910	3.55	6,800
Benton	(1)	(1)	(1)
Blackford	(1)	(1)	(1)
Boone	2,880	3.45	10,000
Brown	500	2.35	1,180
Carroll	1,290	3.50	4,500
Cass	3,630	4.50	16,400
Clark	2,100	2.95	6,200
Clay	(1)	(1)	(1)
Clinton	1,450	3.95	5,700
Crawford	1,180	2.45	2,870
Daviess	(1)	(1)	(1)
Dearborn	2,090	2.65	5,500
Decatur	3,150	4.10	12,900
De Kalb	(1)	(1)	(1)
Delaware	3,230	3.95	12,800
Dubois	1,270	3.05	3,860
Elkhart	15,400	3.45	53,500
Fayette	3,980	4.05	16,100
Floyd	680	3.75	2,540
Fountain	2,260	3.25	7,400
Franklin	6,600	3.15	20,700
Fulton	5,100	4.20	21,500
Gibson	1,190	2.90	3,460
Grant	(1)	(1)	(1)
Greene	3,420	2.15	7,300
Hamilton	2,540	3.05	7,700
Hancock	3,130	3.20	10,000
Harrison	5,060	3.20	16,200
Hendricks	4,160	3.40	14,200
Henry	4,660	3.40	15,800
Howard	1,880	3.90	7,300
Huntington	(1)	(1)	(1)
Jackson	3,340	4.10	13,700
Jasper	(1)	(1)	(1)
Jay	3,390	3.90	13,300
Jefferson	1,650	2.60	4,260
Jennings	(1)	(1)	(1)
Johnson	2,270	4.25	9,600
Knox	1,640	3.85	6,300
Kosciusko	9,170	4.00	36,800
Lagrange	16,900	3.50	58,900
Lake	1,900	3.10	5,900
La Porte	6,550	4.55	29,900
Lawrence	5,560	3.20	17,700
Madison	2,230	2.85	6,400
Marion	900	2.80	2,500
Marshall	8,850	3.95	35,100
Martin	(1)	(1)	(1)
Miami	4,000	3.50	13,900
Monroe	2,340	2.80	6,500
Montgomery	2,710	4.80	13,000
Morgan	2,940	3.15	9,300
Newton	(1)	(1)	(1)
Noble	10,500	3.90	40,900
Ohio	1,440	2.25	3,240
Orange	2,210	4.00	8,800
Owen	2,270	2.60	5,900
Parke	4,180	4.45	18,500
Perry	530	2.65	1,410
Pike	(1)	(1)	(1)
Porter	2,540	5.00	12,700
Posey	940	3.10	2,900
Pulaski	2,160	3.10	6,700
Putnam	3,800	3.65	13,800
Randolph	(1)	(1)	(1)
Ripley	2,030	3.10	6,300
Rush	2,700	4.35	11,800
St Joseph	5,220	3.50	18,400
Scott	(1)	(1)	(1)
Shelby	1,880	3.35	6,300
Spencer	1,200	2.65	3,150
Starke	1,490	2.75	4,100
Steuben	8,480	3.00	25,300
Sullivan	1,180	4.20	4,970
Switzerland	(1)	(1)	(1)
Tippecanoe	2,600	3.40	8,900
Tipton	(1)	(1)	(1)
Union	1,370	4.00	5,500
Vanderburgh	(1)	(1)	(1)
Vermillion	(1)	(1)	(1)
Vigo	1,190	2.55	3,060
Wabash	5,440	4.55	24,800
Warren	1,590	3.95	6,300
Warrick	1,330	4.00	5,300
Washington	3,000	2.85	8,600
Wayne	6,880	4.05	27,900
Wells	3,900	4.70	18,300
White	1,890	3.75	7,100
Whitley	4,400	2.80	12,400
Other Counties	32,060	3.45	110,000
State	300,000	3.60	1,080,000
Agricultural Statistics Districts			
Northwest	21,800	3.80	83,100
North Central	58,100	3.85	224,900
Northeast	71,400	3.55	253,700
West Central	23,800	3.70	88,300
Central	36,500	3.55	129,500
East Central	28,000	4.00	112,000
Southwest	16,200	3.20	52,000
South Central	24,400	3.25	79,500
Southeast	19,800	2.90	57,000

[1] Due to historic revisions, data has been re-published.

COUNTY DATA

OTHER HAY, INDIANA, 2012 [1]

County	Harvested	Yield	Production
	Acres	Tons/Ac	Tons
Adams	(1)	(1)	(1)
Allen	(1)	(1)	(1)
Bartholomew	3,460	1.95	6,800
Benton	(1)	(1)	(1)
Blackford	(1)	(1)	(1)
Boone	(1)	(1)	(1)
Brown	(1)	(1)	(1)
Carroll	500	2.15	1,080
Cass	1,420	1.85	2,620
Clark	(1)	(1)	(1)
Clay	3,830	1.50	5,700
Clinton	(1)	(1)	(1)
Crawford	5,220	1.60	8,300
Daviess	(1)	(1)	(1)
Dearborn	9,700	1.65	16,000
Decatur	(1)	(1)	(1)
De Kalb	(1)	(1)	(1)
Delaware	1,990	1.00	1,990
Dubois	18,200	2.20	40,000
Elkhart	(1)	(1)	(1)
Fayette	(1)	(1)	(1)
Floyd	(1)	(1)	(1)
Fountain	(1)	(1)	(1)
Franklin	(1)	(1)	(1)
Fulton	(1)	(1)	(1)
Gibson	(1)	(1)	(1)
Grant	(1)	(1)	(1)
Greene	20,400	1.70	35,000
Hamilton	(1)	(1)	(1)
Hancock	(1)	(1)	(1)
Harrison	(1)	(1)	(1)
Hendricks	(1)	(1)	(1)
Henry	(1)	(1)	(1)
Howard	(1)	(1)	(1)
Huntington	1,080	2.55	2,730
Jackson	7,590	2.15	16,300
Jasper	(1)	(1)	(1)
Jay	1,640	1.75	2,860
Jefferson	(1)	(1)	(1)
Jennings	(1)	(1)	(1)
Johnson	2,120	1.90	4,080
Knox	(1)	(1)	(1)
Kosciusko	(1)	(1)	(1)
Lagrange	(1)	(1)	(1)
Lake	(1)	(1)	(1)
La Porte	(1)	(1)	(1)
Lawrence	15,700	1.90	29,900
Madison	1,760	1.50	2,630
Marion	(1)	(1)	(1)
Marshall	(1)	(1)	(1)
Martin	4,360	1.75	7,700
Miami	1,950	2.85	5,600
Monroe	6,740	1.85	12,400
Montgomery	1,220	2.80	3,400
Morgan	(1)	(1)	(1)
Newton	(1)	(1)	(1)
Noble	(1)	(1)	(1)
Ohio	2,710	2.60	7,100
Orange	(1)	(1)	(1)
Owen	(1)	(1)	(1)
Parke	(1)	(1)	(1)
Perry	9,600	1.80	17,300
Pike	1,570	1.35	2,150
Porter	(1)	(1)	(1)
Posey	(1)	(1)	(1)
Pulaski	(1)	(1)	(1)
Putnam	(1)	(1)	(1)
Randolph	(1)	(1)	(1)
Ripley	(1)	(1)	(1)
Rush	(1)	(1)	(1)
St Joseph	(1)	(1)	(1)
Scott	2,880	2.40	6,900
Shelby	(1)	(1)	(1)
Spencer	9,900	1.95	19,300
Starke	(1)	(1)	(1)
Steuben	(1)	(1)	(1)
Sullivan	(1)	(1)	(1)
Switzerland	(1)	(1)	(1)
Tippecanoe	(1)	(1)	(1)
Tipton	(1)	(1)	(1)
Union	(1)	(1)	(1)
Vanderburgh	(1)	(1)	(1)
Vermillion	(1)	(1)	(1)
Vigo	2,400	2.65	6,300
Wabash	(1)	(1)	(1)
Warren	1,740	1.80	3,100
Warrick	2,700	1.65	4,450
Washington	(1)	(1)	(1)
Wayne	(1)	(1)	(1)
Wells	(1)	(1)	(1)
White	(1)	(1)	(1)
Whitley	(1)	(1)	(1)
Other Counties	157,620	1.90	298,310
State	300,000	1.90	570,000
Agricultural Statistics Districts			
Northwest	8,900	1.85	16,400
North Central	14,200	1.80	25,500
Northeast	11,400	2.25	25,700
West Central	26,200	1.90	49,800
Central	23,000	1.85	42,700
East Central	12,300	1.50	18,500
Southwest	72,100	1.85	133,600
South Central	80,500	1.90	154,200
Southeast	51,400	2.00	103,600

[1] Due to historic revisions, data has been re-published.

COUNTY DATA

OTHER HAY, INDIANA, 2011 [1]

County	Harvested	Yield	Production
	Acres	Tons/Ac	Tons
Adams	(1)	(1)	(1)
Allen	(1)	(1)	(1)
Bartholomew	3,400	1.70	5,700
Benton	500	3.70	1,850
Blackford	500	1.65	820
Boone	1,600	1.80	2,910
Brown	(1)	(1)	(1)
Carroll	(1)	(1)	(1)
Cass	1,100	2.65	2,940
Clark	8,000	1.80	14,300
Clay	3,800	1.35	5,200
Clinton	800	1.60	1,280
Crawford	9,500	1.65	15,600
Daviess	6,300	2.20	14,000
Dearborn	10,600	1.55	16,600
Decatur	2,400	3.00	7,200
De Kalb	900	1.80	1,620
Delaware	1,200	1.45	1,730
Dubois	16,800	2.05	34,400
Elkhart	(1)	(1)	(1)
Fayette	(1)	(1)	(1)
Floyd	(1)	(1)	(1)
Fountain	2,000	1.45	2,910
Franklin	5,700	1.90	10,700
Fulton	(1)	(1)	(1)
Gibson	(1)	(1)	(1)
Grant	(1)	(1)	(1)
Greene	23,000	1.65	38,500
Hamilton	(1)	(1)	(1)
Hancock	1,000	1.85	1,840
Harrison	19,600	1.80	34,800
Hendricks	1,600	2.20	3,550
Henry	(1)	(1)	(1)
Howard	500	2.00	1,000
Huntington	(1)	(1)	(1)
Jackson	7,500	2.05	15,300
Jasper	(1)	(1)	(1)
Jay	(1)	(1)	(1)
Jefferson	12,600	2.10	26,700
Jennings	5,400	1.95	10,400
Johnson	(1)	(1)	(1)
Knox	(1)	(1)	(1)
Kosciusko	(1)	(1)	(1)
Lagrange	(1)	(1)	(1)
Lake	(1)	(1)	(1)
La Porte	(1)	(1)	(1)
Lawrence	19,000	1.80	34,500
Madison	1,400	2.30	3,210
Marion	(1)	(1)	(1)
Marshall	(1)	(1)	(1)
Martin	5,700	1.70	9,700
Miami	3,900	65.1	254,000
Monroe	9,000	1.65	15,000
Montgomery	(1)	(1)	(1)
Morgan	3,300	1.85	6,100
Newton	800	1.95	1,560
Noble	1,200	1.75	2,100
Ohio	4,100	1.80	7,400
Orange	10,100	2.05	20,700
Owen	8,200	1.65	13,400
Parke	(1)	(1)	(1)
Perry	10,000	1.85	18,400
Pike	2,300	2.15	5,000
Porter	2,000	2.15	4,300
Posey	1,500	1.70	2,580
Pulaski	(1)	(1)	(1)
Putnam	3,400	2.25	7,600
Randolph	(1)	(1)	(1)
Ripley	6,000	1.90	11,400
Rush	(1)	(1)	(1)
St Joseph	1,100	2.00	2,210
Scott	(1)	(1)	(1)
Shelby	1,000	2.70	2,680
Spencer	(1)	(1)	(1)
Starke	800	2.85	2,290
Steuben	1,100	1.75	1,940
Sullivan	2,400	2.25	5,400
Switzerland	(1)	(1)	(1)
Tippecanoe	(1)	(1)	(1)
Tipton	(1)	(1)	(1)
Union	900	2.40	2,140
Vanderburgh	700	1.90	1,340
Vermillion	(1)	(1)	(1)
Vigo	2,100	1.55	3,270
Wabash	(1)	(1)	(1)
Warren	(1)	(1)	(1)
Warrick	2,700	1.50	4,070
Washington	19,100	2.30	44,400
Wayne	(1)	(1)	(1)
Wells	500	1.50	750
White	(1)	(1)	(1)
Whitley	(1)	(1)	(1)
Other Counties	83,300	1.90	159,710
State	350,000	1.90	665,000
Agricultural Statistics Districts			
Northwest	9,800	2.15	21,300
North Central	12,000	2.05	24,700
Northeast	9,700	1.80	17,700
West Central	29,800	1.75	51,700
Central	24,000	2.05	49,000
East Central	13,500	2.00	27,100
Southwest	76,200	1.85	142,600
South Central	111,000	1.90	212,600
Southeast	64,000	1.85	118,300

[1] Due to historic revisions, data has been re-published.

COUNTY DATA

OTHER HAY, INDIANA, 2010 [1]

County	Harvested	Yield	Production
	Acres	Tons/Ac	Tons
Adams	1,440	3.05	4,400
Allen	1,640	2.40	3,900
Bartholomew	3,000	2.20	6,600
Benton	500	3.95	1,980
Blackford	650	1.70	1,100
Boone	1,410	1.80	2,510
Brown	2,700	1.65	4,400
Carroll	(1)	(1)	(1)
Cass	920	2.75	2,520
Clark	7,480	2.25	16,700
Clay	3,200	1.65	5,300
Clinton	700	2.15	1,510
Crawford	8,200	2.00	16,400
Daviess	5,700	2.80	16,000
Dearborn	9,500	1.70	16,100
Decatur	2,010	1.95	3,950
De Kalb	1,090	1.85	2,030
Delaware	1,100	2.80	3,100
Dubois	15,000	2.45	36,400
Elkhart	2,560	1.80	4,590
Fayette	2,030	2.25	4,610
Floyd	3,700	2.40	8,800
Fountain	1,700	2.30	3,890
Franklin	5,530	2.00	11,100
Fulton	1,130	2.25	2,540
Gibson	2,200	2.20	4,800
Grant	700	2.00	1,390
Greene	18,600	2.15	39,600
Hamilton	750	2.45	1,820
Hancock	830	2.45	2,020
Harrison	18,900	2.20	41,700
Hendricks	940	2.55	2,420
Henry	(1)	(1)	(1)
Howard	550	2.25	1,250
Huntington	1,320	2.50	3,310
Jackson	6,400	2.10	13,400
Jasper	1,200	1.80	2,160
Jay	1,410	1.95	2,750
Jefferson	11,500	2.90	33,200
Jennings	4,700	1.70	8,000
Johnson	2,510	2.05	5,200
Knox	3,200	2.10	6,700
Kosciusko	(1)	(1)	(1)
Lagrange	(1)	(1)	(1)
Lake	1,200	2.10	2,530
La Porte	2,000	3.20	6,400
Lawrence	17,900	1.95	34,800
Madison	(1)	(1)	(1)
Marion	1,000	3.20	3,210
Marshall	1,590	2.50	3,960
Martin	5,000	2.10	10,400
Miami	(1)	(1)	(1)
Monroe	7,500	2.15	16,200
Montgomery	(1)	(1)	(1)
Morgan	2,900	2.30	6,600
Newton	700	2.50	1,750
Noble	1,030	2.20	2,280
Ohio	3,960	1.70	6,800
Orange	9,400	2.10	19,800
Owen	6,580	2.00	13,000
Parke	3,090	2.30	7,100
Perry	9,000	2.65	24,000
Pike	2,000	2.05	4,100
Porter	1,600	2.50	4,000
Posey	1,590	1.75	2,800
Pulaski	500	4.15	2,080
Putnam	3,200	2.05	6,600
Randolph	1,060	3.30	3,480
Ripley	5,500	2.30	12,600
Rush	(1)	(1)	(1)
St Joseph	1,150	3.00	3,430
Scott	4,270	2.05	8,700
Shelby	580	2.35	1,360
Spencer	10,100	2.05	20,700
Starke	500	3.30	1,650
Steuben	1,030	2.50	2,550
Sullivan	2,970	2.10	6,200
Switzerland	6,560	1.55	10,200
Tippecanoe	(1)	(1)	(1)
Tipton	(1)	(1)	(1)
Union	900	2.75	2,460
Vanderburgh	640	1.90	1,200
Vermillion	(1)	(1)	(1)
Vigo	1,840	1.70	3,140
Wabash	630	2.50	1,590
Warren	1,410	2.20	3,110
Warrick	3,400	1.50	5,100
Washington	16,600	2.40	39,900
Wayne	(1)	(1)	(1)
Wells	(1)	(1)	(1)
White	800	2.45	1,950
Whitley	1,680	2.10	3,500
Other Counties	18,040	2.35	42,620
State	320,000	2.20	704,000
Agricultural Statistics Districts			
Northwest	9,000	2.70	24,500
North Central	12,200	2.25	27,200
Northeast	11,600	2.35	27,300
West Central	25,600	2.05	52,500
Central	20,200	2.30	46,900
East Central	11,700	2.45	28,800
Southwest	70,400	2.20	154,000
South Central	100,300	2.20	219,400
Southeast	59,000	2.10	123,400

[1] Due to historic revisions, data has been re-published.

COUNTY DATA

ALL CATTLE, BEEF COWS, AND MILK COWS
INDIANA, JANUARY 1, 2013 [1]

County	All Cattle	Beef Cows	Milk Cows
		Number	
Adams	22,500	2,000	7,000
Allen	10,400	1,300	2,000
Bartholomew	4,400	1,600	700
Benton	5,100	(1)	(1)
Blackford	1,200	500	(1)
Boone	3,600	1,300	400
Brown	1,600	(1)	(1)
Carroll	5,400	900	(1)
Cass	9,800	(1)	(1)
Clark	8,000	4,100	300
Clay	6,000	1,500	1,200
Clinton	2,900	(1)	(1)
Crawford	4,500	(1)	(1)
Daviess	13,500	3,400	1,100
Dearborn	6,600	2,700	600
Decatur	10,600	(1)	(1)
De Kalb	9,100	900	2,000
Delaware	(1)	900	(1)
Dubois	22,500	7,000	2,700
Elkhart	53,000	2,400	20,000
Fayette	6,000	(1)	(1)
Floyd	2,600	(1)	(1)
Fountain	6,800	(1)	300
Franklin	11,300	4,200	1,100
Fulton	9,500	1,400	2,800
Gibson	3,900	1,100	600
Grant	3,000	(1)	(1)
Greene	12,800	6,800	300
Hamilton	(1)	(1)	200
Hancock	3,500	1,600	(1)
Harrison	20,500	8,800	700
Hendricks	4,500	2,100	200
Henry	10,900	2,200	3,600
Howard	2,700	600	500
Huntington	7,400	1,000	4,100
Jackson	15,500	3,800	2,700
Jasper	36,500	1,800	24,500
Jay	9,900	1,000	1,800
Jefferson	8,100	3,900	500
Jennings	6,100	2,800	300
Johnson	4,900	(1)	(1)
Knox	5,600	(1)	(1)
Kosciusko	19,300	2,000	3,500
Lagrange	48,000	1,900	9,400
Lake	2,400	500	1,400
La Porte	17,700	1,700	5,800
Lawrence	15,200	8,400	200
Madison	6,800	(1)	(1)
Marion	800	(1)	(1)
Marshall	16,500	1,900	7,400
Martin	5,500	(1)	(1)
Miami	8,400	1,600	1,700
Monroe	5,500	(1)	(1)
Montgomery	5,700	(1)	(1)
Morgan	6,600	2,700	(1)
Newton	(1)	(1)	(1)
Noble	15,400	1,600	4,000
Ohio	(1)	(1)	(1)
Orange	6,900	3,500	(1)
Owen	5,100	(1)	(1)
Parke	8,400	2,400	1,800
Perry	9,300	4,000	1,000
Pike	2,200	1,200	(1)
Porter	2,200	800	300
Posey	2,800	600	1,100
Pulaski	5,400	(1)	(1)
Putnam	7,200	3,800	300
Randolph	6,900	1,800	2,000
Ripley	8,800	3,500	400
Rush	13,300	2,100	1,400
St Joseph	5,300	800	2,000
Scott	2,200	(1)	(1)
Shelby	4,000	1,100	600
Spencer	11,400	4,800	600
Starke	1,400	(1)	(1)
Steuben	8,300	1,000	2,700
Sullivan	3,800	(1)	(1)
Switzerland	4,200	2,000	400
Tippecanoe	4,800	(1)	(1)
Tipton	600	(1)	(1)
Union	2,900	(1)	(1)
Vanderburgh	2,600	400	500
Vermillion	4,100	1,700	(1)
Vigo	2,100	(1)	(1)
Wabash	18,900	800	3,100
Warren	3,000	(1)	(1)
Warrick	3,400	(1)	(1)
Washington	20,500	8,900	1,700
Wayne	12,600	2,800	3,100
Wells	6,800	500	2,800
White	8,900	2,000	500
Whitley	9,300	800	1,400
Other Counties	23,900	48,800	30,700
State	810,000	196,000	174,000

[1] Due to historic revisions, data has been re-published.

CUSTOMER SERVICE

"All Lined Up"
Photographer ~~ Stephanie Byrnes
Age 16, Georgetown, IN

"Brownie"
Photographer ~~ Emily Wright
Age 17, Thorntown, IN

STATE STATISTICAL OFFICES **FSA OFFICES** **NRCS OFFICES**
COUNTY EXTENSION OFFICES **REPORT & SUBSCRIPTION INFORMATION**

CUSTOMER SERVICE

NASS REGIONAL OFFICES AND STATE FIELD OFFICES

To Request order forms for state statistical reports write: USDA, NASS, ___(State)___ Field Office.
E-mail: nass-SS@nass.usda.gov Internet: http://www.nass.usda.gov/Statistics_by_State/
SS = State two letter postal abbreviation. EX. nass-in@nass.usda.gov

GREAT LAKES REGION

3001 Coolidge Road, Suite 400
East Lansing MI 48823

Phone: 517-324-5300
Fax: 855-270-2709
Email: nassrfoglr@nass.usda.gov

Serving
Indiana Field Office: nass-in@nass.usda.gov
Michigan Field Office: nass-mi@nass.usda.gov
Ohio Field Office: nass-oh@nass.usda.gov

DELTA REGION

10800 Financial Centre Parkway, Suite 110
Little Rock AR 72211

Phone: 501-228-9926
Fax: 855-270-2705
Email: nassrfodlr@nass.usda.gov

Serving
Arkansas Field Office: nass-ar@nass.usda.gov
Louisiana Field Office: nass-la@nass.usda.gov
Mississippi Field Office: nass-ms@nass.usda.gov

EASTERN MOUNTAIN REGION

601 West Broadway, Room 645
Louisville KY 40202

Phone: 502-582-5293
Fax: 855-270-2708
Email: nassrfoemr@nass.usda.gov

Serving
Kentucky Field Office: nass-ky@nass.usda.gov
North Carolina Field Office: nass-nc@nass.usda.gov
Tennessee Field Office: nass-tn@nass.usda.gov
Virginia Field Office: nass-va@nass.usda.gov
West Virginia Field Office: nass-wv@nass.usda.gov

HEARTLAND REGION

9700 Page Ave, Suite 400
St. Louis MO 63132-1547

Phone: 314-595-9594
Fax: 855-270-2717
Email: nassrfohlr@nass.usda.gov

Serving
Illinois Field Office: nass-il@nass.usda.gov
Missouri Field Office: nass-mo@nass.usda.gov

MOUNTAIN REGION

One Denver Federal Center, Bldg. 67, Room 630
Denver CO 80225

Phone: 303-236-2300
Fax: 855-270-2718
Email: nassrfomtr@nass.usda.gov

Serving
Arizona Field Office: nass-az@nass.usda.gov
Colorado Field Office: nass-co@nass.usda.gov
Montana Field Office: nass-mt@nass.usda.gov
New Mexico Field Office: nass-nm@nass.usda.gov
Utah Field Office: nass-ut@nass.usda.gov
Wyoming Field Office: nass-wy@nass.usda.gov

NORTHEASTERN REGION

4050 Crums Mill Road, Suite 203
Harrisburg PA 17112-2875

Phone: 717-787-3904
Fax: 855-270-2719
Email: nassrfoner@nass.usda.gov

Serving
Delaware Field Office: nass-de@nass.usda.gov
Maryland Field Office: nass-md@nass.usda.gov
New Hampshire Field Office: nass-nh@nass.usda.gov
(Including: CT, ME, MA, RI, and VT)
New Jersey Field Office: nass-nj@nass.usda.gov
New York Field Office: nass-ny@nass.usda.gov
Pennsylvania Field Office: nass-pa@nass.usda.gov

CUSTOMER SERVICE

NASS REGIONAL OFFICES AND STATE FIELD OFFICES

To Request order forms for state statistical reports write: USDA, NASS ___(State)___ Field Office.
E-mail: nass-SS@nass.usda.gov Internet: http://www.nass.usda.gov/Statistics_by_State/
SS = State two letter postal abbreviation. EX. nass-in@nass.usda.gov

NORTHERN PLAINS REGION

Room 298, Federal Bldg, 100 Centennial Mall North
Lincoln NE 68508

Phone: 402-437-5541
Fax: 855-270-2720
Email: nassrfonpr@nass.usda.gov

Serving
Kansas Field Office: nass-ks@nass.usda.gov
Nebraska Field Office: nass-ne@nass.usda.gov
North Dakota Field Office: nass-nd@nass.usda.gov
South Dakota Field Office: nass-sd@nass.usda.gov

NORTHWEST REGION

112 Henry St., NE, Suite 202
Olympia WA 98506

Phone: 360-709-2400
Fax: 855-270-2721
Email: nassrfonwr@nass.usda.gov

Serving
Alaska Field Office: nass-ak@nass.usda.gov
Idaho Field Office: nass-id@nass.usda.gov
Oregon Field Office: nass-or@nass.usda.gov
Washington Field Office: nass-wa@nass.usda.gov

PACIFIC REGION

650 Capitol Mall, Suite 6-100
Sacramento CA 95814

Phone: 916-498-5161
Fax: 855-270-2722
Email: nassrfopcr@nass.usda.gov

Serving
California Field Office: nass-ca@nass.usda.gov
Hawaii Field Office: nass-hi@nass.usda.gov
Nevada Field Office: nass-nv@nass.usda.gov

SOUTHERN PLAINS REGION

Room 500, Federal Bldg., 300 E 8th St
Austin TX 78701

Phone: 512-916-5581
Fax: 855-270-2725
Email: nassrfospr@nass.usda.gov

Serving
Oklahoma Field Office: nass-ok@nass.usda.gov
Texas Field Office: nass-tx@nass.usda.gov

SOUTHERN REGION

355 East Hancock Ave, Ste 320,
Athens GA 30601

Phone: 706-546-2236
Fax: 855-721-9801
Email: nassrfosor@nass.usda.gov

Serving
Alabama Field Office: nass-al@nass.usda.gov
Florida Field Office: nass-fl@nass.usda.gov
Georgia Field Office: nass-ga@nass.usda.gov
Puerto Rico Field Office: nass-pr@nass.usda.gov
South Carolina Field Office: nass-sc@nass.usda.gov

UPPER MIDWEST REGION

210 Walnut St., Suite 833
Des Moines IA 50309

Phone: 515-284-4340
Fax: 855-271-9802
Email: nassrfoumr@nass.usda.gov

Serving
Iowa Field Office: nass-ia@nass.usda.gov
Minnesota Field Office: nass-mn@nass.usda.gov
Wisconsin Field Office: nass-wi@nass.usda.gov

CUSTOMER SERVICE

INDIANA FARM SERVICE AGENCY (FSA) COUNTY OFFICES

FSA STATE OFFICE
5981 Lakeside Blvd
Indianapolis IN 46278-1996
Julia Wickard, State Exec. Director
317-290-3030

ADAMS COUNTY FSA
975 S 11th Street
Decatur IN 46733
Katrina Wangler, Acting CED
260-724-4124

ALLEN COUNTY FSA
3718 New Vision Drive
Ft Wayne IN 46845-1703
Diana L. Miller, CED
260-484-5848

BARTHOLOMEW COUNTY FSA
1040 Second Street
Columbus IN 47201
Troy Hill, CED
812-378-1280, Ext. 100

BENTON COUNTY FSA
109 S Grant Ave, Ste A
Fowler IN 47944-1540
Charles Westfall, CED
765-884-0660

BOONE COUNTY FSA
801 W Pearl Street, Ste B
Lebanon IN 46052-2345
Brandon Maienbrook, CED
765-482-6355

CARROLL COUNTY FSA
1523 N US Hwy 421, Ste 1
Delphi IN 46923-8724
Morgan Thornburg, CED
765-564-2849

CASS COUNTY FSA
904 W Broadway
Logansport IN 46947-2978
Shirley Carney, CED
574-753-4705

CLARK COUNTY FSA
9608 Hwy 62, Ste 3
Charlestown IN 47111-9640
Robert L. Backus, CED
812-256-2330

CLAY COUNTY FSA
955 W Craig Avenue
Brazil IN 47834-7400
Connie Brown, Acting CED
812-446-8986

CLINTON COUNTY FSA
860 S Prairie Avenue, Ste 2
Frankfort IN 46041-7439
Brittany Shepherd, CED
765-659-1223

DAVIESS/MARTIN COUNTY FSA
2524 E National Hwy
Washington IN 47501-9597
Kent Mason, CED
812-254-4780

DEARBORN/OHIO COUNTY FSA
10729 Randall Avenue, Ste 1
Aurora IN 47001-9388
Chuck Deputy, CED
812-926-2406

DECATUR COUNTY FSA
1333 N Liberty Circle East
Greensburg IN 47240
Randy Utter, CED
812-663-8676

DEKALB COUNTY FSA
942 W 15th Street
Auburn IN 46706-2031
Jeff Beerbower, CED
260-925-3710

DELAWARE/BLACKFORD CO FSA
3641 N Briarwood Lane
Muncie IN 47304-5227
Will Herr, CED
765-747-5531

DUBOIS COUNTY FSA
1486 Executive Blvd.
Jasper IN 47546-9300
Amy Barber, CED
812-482-5565

ELKHART COUNTY FSA
17746 CR 34
Goshen IN 46528-6497
Brenda Yoder, CED
574-533-4383

FAYETTE/UNION COUNTY FSA
2590 Park Road
Connersville IN 47331-3040
Craig Dishman, CED
765-825-2331

FOUNTAIN COUNTY FSA
1111 E Main
Attica IN 47918-1945
Chris Hare, CED
765-762-6844 Ext 2

FRANKLIN COUNTY FSA
10165-A Oxford Pike
Brookville IN 47012-9414
Lisa Hollars, CED
765-647-2651

FULTON COUNTY FSA
1252 E 100 S, Ste E
Rochester IN 46975-8036
Jeff Smith, CED
574-223-3220

GIBSON COUNTY FSA
229 S Second Avenue, Ste 4
Princeton IN 47670-3534
Janet H. Ault, CED
812-385-5033

GRANT COUNTY FSA
1113 E 4th Street
Marion IN 46952-4211
Eric Mason, CED
765-668-8983

GREENE COUNTY FSA
104 CR 70 E, Ste B
Bloomfield IN 47424-8730
Suzanne M. Strietelmeier, CED
812-384-4634

HANCOCK COUNTY FSA
1101 W Main Street, Ste 0
Greenfield IN 46140-1999
Linda Justice, CED
317-462-2283

HARRISON/FLOYD/CRAWFORD CO FSA
1855 Gardner Lane N W
Corydon IN 47112-9171
Jennifer Blair, CED
812-738-8123

HENRY COUNTY FSA
146 E CR 200 N, Ste B
New Castle IN 47362-9201
Tamara Jacobi, CED
765-529-2303

HOWARD COUNTY FSA
1103 S Goyer Road
Kokomo IN 46902-2777
Lisa Wooten, CED
765-457-2114

HUNTINGTON COUNTY FSA
2040 Riverfork Drive W
Huntington IN 46750-9004
Elonda Shirmeyer, CED
260-356-6816

JACKSON COUNTY FSA
1350 Woodside Drive
Brownstown IN 47220
Jeff Fisher, CED
812-358-2367

JASPER COUNTY FSA
211 E Drexel Parkway, PO Box 219
Rensselaer IN 47978
Carol Ritchie, CED
219-866-8554

JAY COUNTY FSA
1331 W SR 67
Portland IN 47371-1146
Katrina Wangler, CED
260-726-4888

JEFFERSON COUNTY FSA
3382 W SR 56, Ste 3
Hanover IN 47243-9062
Dave Poling, CED
812-273-2070

JENNINGS COUNTY FSA
2600 N Hwy 7
North Vernon IN 47265-0049
Lacie Deputy, CED
812-346-3411

JOHNSON/MARION COUNTY FSA
3059 N Morton Street
Franklin IN 46131-1616
Brian Catt, CED
317-736-6822

KNOX COUNTY FSA
604 Quail Run Road
Vincennes IN 47591-0800
Diane Mason, CED
812-882-8210 Ext 2

KOSCIUSKO COUNTY FSA
217 E Bell Drive
Warsaw IN 46582-9350
Jamie Garriott, CED
574-267-7445 Ext 100

LAGRANGE COUNTY FSA
910 S Detroit Street
Lagrange IN 46761-2400
Kerry Shank, CED
260-463-3166

LAPORTE COUNTY FSA
100 Legacy Plaza West
Laporte IN 46350-5274
Daniel Ford, CED
219-362-2820

CUSTOMER SERVICE

INDIANA FARM SERVICE AGENCY (FSA) COUNTY OFFICES

LAWRENCE COUNTY FSA
1919 Steven Avenue
Bedford IN 47421-3534
Jim Hudelson, CED
812-279-8117

MADISON COUNTY FSA
182 W 300 N, Ste D
Anderson IN 46012-1267
Michelle Howell, CED
765-644-4249

MARSHALL/ST JOSEPH CO FSA
2903 Gary Drive
Plymouth IN 46563-1825
Gideon Nobbe, CED
574-936-2024

MIAMI COUNTY FSA
1626 W Logansport Road, Ste B
Peru IN 46970-1748
Lacy Shewman, CED
765-473-6753

MONROE/OWEN/BROWN/ MORGAN CO FSA
1931 Liberty Drive
Bloomington IN 47403-5146
Troy Hobson, CED
812-334-4323

MONTGOMERY COUNTY FSA
2036 E Lebanon Road
Crawfordsville IN 47933
Adam Beck, CED
765-362-0405

NEWTON COUNTY FSA
213 E North St
Morocco IN 47963-0420
Carol Ritchie, CED
219-285-6802

NOBLE COUNTY FSA
100 E Park Drive
Albion IN 46701-9797
Kerry Shank, CED
260-636-7682

ORANGE COUNTY FSA
573 SE Main Street, Ste 2
Paoli IN 47454-9720
Janelle Springer, CED
812-723-3311

PARKE/VERMILLION COUNTY FSA
252 S Ridgewood Dr
Rockville IN 47872-7404
Connie Brown, CED
765-569-2028

PIKE COUNTY FSA
2103 E Main Street
Petersburg IN 47567-8870
Amy Barber, CED
812-354-6120

PORTER/LAKE COUNTY FSA
3001 Leonard Drive, Ste 105
Valparaiso IN 46383-2733
David Gottlieb, CED
219-462-7515

POSEY COUNTY FSA
1805 N Main Street
Mt Vernon IN 47620-1209
Greg Knowles, CED
812-838-4191

PULASKI COUNTY FSA
309 N West Street
Winamac IN 46996-1247
Chuck Westfall, CED
574-946-3243

PUTNAM/HENDRICKS COUNTY FSA
1007 Mill Pond Lane, Ste C
Greencastle IN 46135-1887
Jon Hannon, CED
765-653-5716

RANDOLPH COUNTY FSA
975 E Washington Street, Ste 1
Winchester IN 47394-0348
Toby Hollinger, CED
765-584-4505

RIPLEY COUNTY FSA
1981 S Industrial Park Road, Ste 3
Versailles IN 47042-9063
Steve Thurnall, CED
812-689-6410

RUSH/SHELBY COUNTY FSA
2779 S 840 W
Manilla IN 46150
Susan D. Houston, CED
765-544-2051 Ext 2

SCOTT COUNTY FSA
656 S Boatman Road, Ste 2
Scottsburg IN 47170-6866
Bob Backus, CED
812-752-2269

SPENCER/PERRY COUNTY FSA
996 N SR 66, #100
Rockport IN 47635-8815
Rhonda Eaton, CED
812-649-9136

STARKE COUNTY FSA
1406 S Heaton Street, Ste A
Knox IN 46534
Noel Lawson, CED
574-772-3066

STEUBEN COUNTY FSA
1220 N 200 W, Ste K / PO Box 236
Angola IN 46703-0236
Tom Saggars, CED
260-665-3211

SULLIVAN COUNTY FSA
2306 N Section Street
Sullivan IN 47882-7524
Doug Walker, CED
812-268-5157

SWITZERLAND COUNTY FSA
105 E Pike Street
Vevay IN 47043-1214
Chuck Deputy, CED
812-427-3126

TIPPECANOE COUNTY FSA
1812 Troxel Drive, Ste C2
Lafayette IN 47909
Stacy Helbert, PT in Charge
765-474-9992

TIPTON/HAMILTON COUNTY FSA
243 Ash Street, Ste A
Tipton IN 46072-1752
Traci J. Merica, PT in Charge
765-675-2316

VANDERBURGH COUNTY FSA
921 North Park Dr
Evansville IN 47710
Dave Sturgell, CED
812-423-4426 Ext 2

VIGO COUNTY FSA
3229 S 3rd Place - Honey Creek West
Terre Haute IN 47802-5253
Doug Walker, CED
812-232-0193

WABASH COUNTY FSA
599 Bryan Avenue
Wabash IN 46992-1019
Eric Armentrout, CED
260-563-3145

WARREN COUNTY FSA
705-A SR 28 E
Williamsport IN 47993-1071
Diane Scheurich, PT in Charge
765-762-2443

WARRICK COUNTY FSA
1122 S 8th Street
Boonville IN 47601-2260
Julie Rayburn, CED
812-897-2840

WASHINGTON COUNTY FSA
801 Anson Street
Salem IN 47167
Tracy Soliday, CED
812-883-3006

WAYNE COUNTY FSA
823 S Round Barn Road, Ste 1
Richmond IN 47374-4717
Richard Best, CED
765-966-0191

WELLS COUNTY FSA
117 W Harvest Road
Bluffton IN 46714-9007
Elonda Shirmeyer, Acting CED
260-824-1930

WHITE COUNTY FSA
515 S Country Lane
Monticello IN 47960
Colette Zeigler-Staley, CED
574-583-7622

WHITLEY COUNTY FSA
788 W Connexion Way, Ste B
Columbia City IN 46725-8425
Robert Buck, CED
260-244-6266

CUSTOMER SERVICE

INDIANA NATURAL RESOURCES CONSERVATION SERVICE (NRCS) COUNTY OFFICES

NRCS STATE OFFICE
6013 Lakeside Blvd
Indianapolis IN 46278-2933
Jane Hardesty, State Conservationist
Lisa Bolton, Executive Director
317-290-3200

ADAMS COUNTY NRCS
975 S 11th Street
Decatur IN 46733-5020
Kelley Barkell, Dist. Conservationist
260-724-4124, Ext 3

ALLEN COUNTY NRCS
3718 New Vision Drive
Ft Wayne IN 46845-1703
Tim Bomba, Dist. Conservationist
260-484-5848, Ext 3

BARTHOLOMEW COUNTY NRCS
1040 Second Street
Columbus IN 47201
Clint Harrison, Dist. Conservationist
812-378-1280, Ext. 3

BENTON COUNTY NRCS
109 S Grant Ave, Ste B
Fowler IN 47944-1540
Mani Phengrasmy, Dist. Conserv.
765-884-1090, Ext 3

BOONE/HAMILTON CO NRCS
801 W Pearl Street, Ste C
Lebanon IN 46052-2345
Angela Garrison, Dist. Conserv.
765-482-6355, Ext 3

CARROLL COUNTY NRCS
1523 N US Hwy 421, Ste 2
Delphi IN 46923-9804
Kerry Nielsen, Dist. Conservationist
765-564-2849, Ext 3

CASS COUNTY NRCS
904 W Broadway
Logansport IN 46947-2978
John Young, Dist. Conservationist
574-753-4705, Ext 3

CLARK COUNTY NRCS
9608 Hwy 62, Ste 3
Charlestown IN 47111-1241
Jennifer Kipper, Dist. Conserv.
812-256-2330, Ext 3

CLAY COUNTY NRCS
955 W Craig Avenue
Brazil IN 47834-9102
Doris Scully, Dist. Conservationist
812-446-1108, Ext 3

CLINTON COUNTY NRCS
860 S Prairie Avenue, Ste 1
Frankfort IN 46041-7439
Brandy Daggett, Dist. Conserv.
765-659-1223, Ext 3

DAVIESS/MARTIN COUNTY NRCS
2524 E National Hwy
Washington IN 47501-9597
Randy VanMatre, Dist. Conserv.
812-254-4780, Ext 3

DEARBORN/OHIO COUNTY NRCS
10729 Randall Avenue, Ste 2
Aurora IN 47001-9451
Matt Jarvis, Dist. Conservationist
812-926-2406, Ext 3

DECATUR COUNTY NRCS
1333 N Liberty Circle East
Greensburg IN 47240
Mike Hughes, Dist. Conservationist
812-663-8674, Ext 3

DEKALB COUNTY NRCS
942 W 15th Street
Auburn IN 46706-2031
Derek Thompson, Dist. Conserv.
260-925-3710, Ext 3

DELAWARE/BLACKFORD CO NRCS
3641 N Briarwood Lane
Muncie IN 47304-5227
Wes Slain, Dist. Conservationist
765-747-5531, Ext 3

DUBOIS COUNTY NRCS
1486 Executive Blvd. Ste A
Jasper IN 47546-9300
Bart Pitstick, Dist. Conservationist
812-482-1171, Ext 3

ELKHART COUNTY NRCS
17746- B CR 34
Goshen IN 46528-9261
Amanda Kautz, Dist. Conserv.
574-533-4383, Ext 3

FAYETTE/UNION COUNTY NRCS
2590 Park Road
Connersville IN 47331-3040
Colt VanNatta, Dist. Conservationist
765-825-2331, Ext 3

FOUNTAIN COUNTY NRCS
1111 E Main Street
Attica IN 47918-1945
Andrew Brown, Dist. Conserv.
765-762-6844, Ext 3

FRANKLIN COUNTY NRCS
10165 Oxford Pike
Brookville IN 47012
Evan Divine, Dist. Conservationist
765-647-2651, Ext 3

FULTON COUNTY NRCS
1252 E 100 S, Ste D
Rochester IN 46975-1317
Dan Rosswurm, Dist. Conservationist
574-223-3220, Ext 3

GIBSON COUNTY NRCS
229 S Second Avenue, Ste 3
Princeton IN 47670-3534
Travis Gogel, Dist. Conservationist
812-385-5033, Ext 3

GRANT COUNTY NRCS
1113 E 4th Street
Marion IN 46952-4211
Tod Herrli, Dist. Conservationist
765-668-8983, Ext 3

GREENE COUNTY NRCS
104 CR 70 E, Ste B
Bloomfield IN 47424-1200
Tammy Swihart, Dist. Conservationist
812-384-4781, Ext 3

HANCOCK COUNTY NRCS
1101 W Main Street, Ste N
Greenfield IN 46140-1922
Ashley Linville, Dist. Conservationist
317-462-2283, Ext 3

HARRISON/FLOYD/CRAWFORD CO NRCS
1855 Gardner Lane N W
Corydon IN 47112-9171
Kevin Chastain, Dist. Conservationist
812-738-8121, Ext 3

HENDRICKS/MARION COUNTY NRCS
195 Meadows Dr Ste 1
Danville IN 46122-1413
Jerod Chew, Dist. Conservationist
317-745-2555, Ext 3

HENRY COUNTY NRCS
146 E CR 200 N, Ste C
New Castle IN 47362-9201
Ashley Linville, Dist. Conservationist
765-529-2303, Ext 3

HOWARD COUNTY NRCS
1103 S Goyer Road
Kokomo IN 46902-2777
Kerry Smith, Dist. Conservationist
765-457-2114, Ext 3

HUNTINGTON COUNTY NRCS
2040 Riverfork Drive W
Huntington IN 46750-9004
Cassandra Vondran, Dist. Consv.
260-356-6816, Ext 3

JACKSON COUNTY NRCS
1350 Woodside Drive
Brownstown IN 47220-2004
Shasta Woodard, Dist. Conserv.
812-358-2367, Ext 3

JASPER COUNTY NRCS
211 E Drexel Parkway
Rensselaer IN 47978-7294
Kevin Shide, Dist. Conservationist
219-866-8554, Ext 3

JAY COUNTY NRCS
1331 W SR 67
Portland IN 47371-1146
Jason Mas, Dist. Conservationist
260-726-4888, Ext 3

JENNINGS COUNTY NRCS
2600 N Hwy 7
North Vernon IN 47265-0480
Jenny Vogel, Dist. Conservationist
812-346-3411

JOHNSON/MORGAN CO NRCS
3059 N Morton Street
Franklin IN 46131-9662
Tony Branam, Dist. Conserv.
317-736-6822, Ext 3

KNOX COUNTY NRCS
604 Quail Run Road
Vincennes IN 47591-6329
Tom Held, Dist. Conservationist
812-882-8210, Ext 3

KOSCIUSKO COUNTY NRCS
217 E Bell Drive
Warsaw IN 46582-9350
Chad Schotter, Dist. Conserv.
574-267-7445, Ext 3

LAGRANGE COUNTY NRCS
910 S Detroit Street
Lagrange IN 46761-2235
Vacant, Dist. Conservationist
260-463-3166, Ext 3

LAPORTE COUNTY NRCS
100 Legacy Plaza West
Laporte IN 46350-5274
Teresa Wojkovich, Dist. Conserv.
219-324-6303, Ext 3

CUSTOMER SERVICE

INDIANA NATURAL RESOURCES CONSERVATION SERVICE (NRCS) COUNTY OFFICES

LAWRENCE COUNTY NRCS
1919 Steven Avenue
Bedford IN 47421-3530
Evan Smith, Dist. Conservationist
812-279-8117

MADISON COUNTY NRCS
182 W 300 N, Ste D
Anderson IN 46012-5103
Tod Herrli, Dist. Conservationist
765-644-4249, Ext 3

MARSHALL NCRS
2903 Gary Drive, Ste 1
Plymouth IN 46563
Troy Manges, Dist. Conservationist
574-936-2024, Ext 3

MIAMI COUNTY NRCS
1626 W Logansport Road
Peru IN 46970-1748
Rick Duff, Dist. Conservationist
765-473-6753, Ext 3

MONROE/BROWN COUNTY NRCS
1931 Liberty Drive
Bloomington IN 47403-5146
Cara Bergschneider, Dist. Conserv.
812-334-4323, Ext 3

MONTGOMERY COUNTY NRCS
2036 Lebanon Road
Crawfordsville IN 47933-2143
David Stanley, Dist. Conservationist
765-362-0405, Ext 3

NEWTON COUNTY NRCS
213 E North St
Morocco IN 47963-0420
Kevin Shide, Dist. Conservationist
219-285-6802, Ext 3

NOBLE COUNTY NRCS
100 E Park Drive
Albion IN 46701-9797
Russell Baker, Dist. Conservationist
260-636-7682, Ext 3

ORANGE COUNTY NRCS
573 SE Main Street
Paoli IN 47454-9720
Lee Schnell, Dist. Conservationist
812-723-3311, Ext 3

PARKE/VERMILLION COUNTY NRCS
252 S Ridgewood Dr
Rockville IN 47872-7404
Don Donovan, Dist. Conservationist
765-569-3551, Ext 3

PIKE COUNTY NRCS
2103 E Main Street
Petersburg IN 47567-8870
Travis Gogel, Dist. Conservationist
812-354-6120, Ext 3

PORTER/LAKE COUNTY NRCS
3001 Leonard Drive, Ste 104
Valparaiso IN 46383-2733
Bill Moran, Dist. Conservationist
219-462-7515, Ext 3

POSEY COUNTY NRCS
1805 N Main Street
Mount Vernon IN 47620-1209
Vacant, Dist. Conservationist
812-838-4191, Ext 3

PULASKI COUNTY NRCS
309 N West Street
Winamac IN 46996-1262
Celia Tharp, Dist. Conservationist
574-946-3243, Ext 3

PUTNAM/OWEN COUNTY NRCS
1007 Mill Pond Lane, Ste C
Greencastle IN 46135-1887
Matt Jarvis, Dist. Conservationist
765-653-5716, Ext 3

RANDOLPH COUNTY NRCS
975 E Washington Street, Ste 2
Winchester IN 47394-9514
Randy Maggart, Dist. Conservationist
765-584-4505, Ext 3

RIPLEY/JEFFERSON CO NRCS
1981 S Industrial Park Road, Ste 2
Versailles IN 47042-0406
Tim Schwipps, Dist. Conservationist
812-689-6410, Ext 3

RUSH/SHELBY COUNTY NRCS
2779 S 840 W
Manilla IN 46150
Frank Jones, Dist. Conservationist
765-544-2051

SCOTT COUNTY NRCS
656 S Boatman Road, Ste 3
Scottsburg IN 47170-2017
Jennifer Kipper, Dist. Conservationist
812-752-2269, Ext 3

ST JOSEPH COUNTY NRCS
2903 Gary Dr Ste 1
Plymouth IN 46563
Deb Knepp, Dist. Conservationist
574-936-2024, Ext 3

SPENCER/PERRY COUNTY NRCS
996 N SR 66, Ste 102
Rockport IN 47635
Rita Becker-Forler, Dist. Conserv.
812-649-9136, Ext 3

STARKE COUNTY NRCS
1406 S Heaton Street
Knox IN 46534-2395
Jim Schwanke, Dist. Conserv.
574-772-3066, Ext 3

STEUBEN COUNTY NRCS
1220 N 200 W, Ste K
Angola IN 46703-9171
Brian Musser, Dist. Conservationist
260-665-3211, Ext 3

SULLIVAN COUNTY NRCS
2316 N Section Street
Sullivan IN 47882-7524
Travis Walters, Dist. Conservationist
812-268-5157, Ext 3

SWITZERLAND COUNTY NRCS
105 E Pike Street
Vevay IN 47043
Matt Jarvis, Dist. Conservationist
812-427-3126, Ext 3

TIPPECANOE COUNTY NRCS
1812 Troxel Drive, Ste C3
Lafayette IN 47909
Mark Eastman, Dist. Conserv.
765-474-9992

TIPTON COUNTY NRCS
243 Ash Street
Tipton IN 46072-1752
Kerry Smith, Dist. Conservationist
765-675-2316, Ext 3

VANDERBURGH COUNTY NRCS
921 North Park Dr
Evansville IN 47710-3622
Mark Cambron, Dist. Conserv.
812-423-4426

VIGO COUNTY NRCS
3241 S 3rd Place - Honey Creek West
Terre Haute IN 47802-3765
Eddy Adams, Dist. Conservationist
812-232-0193, Ext 3

WABASH COUNTY NRCS
599 Bryan Avenue
Wabash IN 46992-1019
Joe Updike, Dist. Conservationist
260-563-7486, Ext 3

WARREN COUNTY NRCS
705-B SR 28 E
Williamsport IN 47993-1035
Ben Lambeck, Dist. Conservationist
765-762-2443, Ext 3

WARRICK COUNTY NRCS
1124 S 8th Street
Boonville IN 47601-2260
Craig Farmer, Dist. Conservationist
812-897-2840, Ext 3

WASHINGTON COUNTY NRCS
801 Anson Street
Salem IN 47167
Ruth Hackman, Dist. Conserv.
812-883-3006, Ext 3

WAYNE COUNTY NRCS
823 S Round Barn Road
Richmond IN 47374-4717
Nathan Lind, Dist. Conservationist
765-966-0191, Ext 3

WELLS COUNTY NRCS
117 W Harvest Road
Bluffton IN 46714-9007
Kelley Barkell, Dist. Conservationist
260-824-1930, Ext 3

WHITE COUNTY NRCS
103 S Country Lane
Monticello IN 47960-0157
Cindy Muffett, Dist. Conservationist
574-583-7622, Ext 3

WHITLEY COUNTY NRCS
788 W Connexion Way, Ste C
Columbia City IN 46725
Amy Lybarger, Dist. Conserv.
260-244-6266, Ext 3

CUSTOMER SERVICE

PURDUE UNIVERSITY COOPERATIVE EXTENSION SERVICE
COUNTY EXTENSION OFFICES

ADAMS COUNTY (East District)
Adams County Service Complex
313 W Jefferson Street, Ste 213
Decatur IN 46733-1656
260-724-5322 FAX 260-724-5323
Amy Rumschlag, CED

ALLEN COUNTY (East District)
4001 Crescent Avenue
Fort Wayne IN 46815-4590
260-481-6826 FAX 260-481-6439
Vickie Hadley, CED

BARTHOLOMEW CO (Southeast District)
1971 State Street
Columbus IN 47201-6965
812-379-1665 or 812-379-1666 FAX 812-376-3200
Kristine Medic, Interim CED

BENTON COUNTY (Northwest District)
410 South Adeway, Ste A
Fowler IN 47944-1302
765-884-0140 FAX 765-884-0574
Kelsie Muller, CED

BLACKFORD COUNTY (East District)
119 N High Street, PO Box 643
Hartford City IN 47348-0643
765-348-3213 FAX 765-348-1077
Rae Ann O'Neill, CED

BOONE COUNTY (Central District)
1300 E 100 S
Lebanon IN 46052-9697
765-482-0750 FAX 765-483-4453
Curt Emanuel, CED

BROWN COUNTY (Southeast District)
802 Memorial Drive
Nashville IN 47448-0007
812-988-5495 FAX 812-988-4310
Vacant, CED

CARROLL COUNTY (Central District)
102 North 4th St, Suite B
Flora IN 46929
574-967-3538
Joanne Lytton, CED

CASS COUNTY (Central District)
Cass County Government Bldg, Room 302
200 Court Park
Logansport IN 46947-3149
574-753-7750 FAX 574-753-7759
Lynn Korniak, CED

CLARK COUNTY (Southeast District)
Clark County Ag Bldg, Ste 1
9608 Hwy 62
Charlestown IN 47111-9640
812-256-4591 FAX 812-256-4270
Nancy Hudson, CED

CLAY COUNTY (Southwest District)
6656 Indiana 59
Brazil IN 47834-8329
812-448-9041 FAX 812-448-8309
Tamara Steiner, CED

CLINTON COUNTY (Central District)
1111 S Jackson Street
Frankfort IN 46041-3310
765-659-6380 or 765-296-3511 FAX 765-659-6382
Melinda Grismer, CED

CRAWFORD COUNTY (Southeast District)
306 Oak Hill Circle, PO Box 189
English IN 47118-0189
812-338-2352 FAX 812-338-3294
Jason Caudill, CED

DAVIESS COUNTY (Southwest District)
214 NE Third Street
Washington IN 47501-2720
812-254-8668 FAX 812-254-7472
Jane Ann Beard, CED

DEARBORN COUNTY (Southeast District)
City Hall
229 Main Street
Aurora IN 47001-1385
812-926-1189 FAX 812-926-3006
Mike Hornbach, CED

DECATUR COUNTY (Southeast District)
545 S 200 W
Greensburg IN 47240-9049
812-663-8388 FAX 812-663-6478
Jeffery Hermesch, CED

DEKALB COUNTY (East District)
County Office Bldg, Ste 300
215 E 9th Street
Auburn IN 46706-2381
260-925-2562 FAX 260-925-3130
Elysia Rodgers, CED

DELAWARE COUNTY (East District)
Delaware County Bldg, Room 202
100 W Main Street
Muncie IN 47305-2879
765-747-7732 FAX 765-747-9157
Joel Brumley, CED

DUBOIS COUNTY (Southwest District)
1482 Executive Blvd, Ste A
Jasper IN 47546-9300
812-482-1782 FAX 812-482-3301
Janice Dougan, CED

ELKHART COUNTY (Northwest District)
Elkhart County 4-H Fairgrounds
17746 E CR 34, Ste E
Goshen IN 46528-6898
574-533-0554 FAX 574-533-0254
Mary Ann Lienhart-Cross, CED

FAYETTE COUNTY (East District)
401 N Central Avenue
Connersville IN 47331-1995
765-825-8502 FAX 765-825-8140
Cynthia Hartman, CED

FLOYD COUNTY (Southeast District)
3000 Technology Ave, Ste L2110
New Albany IN 47150-3588
812-948-5470 FAX 812-945-1168
Melissa Merida, Interim CED

FOUNTAIN COUNTY (Northwest District)
Fountain County Courthouse
301 4th Street
Covington IN 47932-1237
765-793-2297 FAX 765-793-5008
Courtney Stierwalt, CED

FRANKLIN COUNTY (East District)
Franklin County Government Center
1010 Franklin Avenue, Room 214
Brookville IN 47012-1089
765-647-3511 FAX 765-647-3340
Angie M. Riffle, CED

FULTON COUNTY (Central District)
Fulton County Fairgrounds
1009 W Third Street
Rochester IN 46975-7119
574-223-3397 FAX 574-223-2386
Mark Kepler, CED

GIBSON COUNTY (Southwest District)
Gibson Cty Courthouse Annex S
203 S Prince Street, Ste B
Princeton IN 47670-2664
812-385-3491 or 812-385-3492 FAX 812-385-3493
Hans Schmitz, CED

GRANT COUNTY (Central District)
401 S Adams Street, Room 422
Marion IN 46953-2033
765-651-2413 FAX 765-651-2415
Vacant, CED

GREENE COUNTY (Southwest District)
4503 W SR 54
Bloomfield IN 47424-9769
812-659-2122 FAX 812-659-9155
Malea Huffman, CED

HAMILTON COUNTY (Central District)
2003 Pleasant Street
Noblesville IN 46060-3697
317-776-0854 FAX 317-776-9892
Susan Peterson, CED

HANCOCK COUNTY (Central District)
802 N Apple Street
Greenfield IN 46140-1338
317-462-1113 FAX 317-462-2424
Sarah Burke, CED

HARRISON COUNTY (Southeast District)
247 Atwood Street
Corydon IN 47112-1247
812-738-4236 FAX 812-738-2259
Nancy Hudson, CED

HENDRICKS COUNTY (Central District)
1900 E Main Street, PO Box 7
Danville IN 46122-0007
317-745-9260 FAX 317-745-9267
Beth Switzer, CED

HENRY COUNTY (East District)
1201 Race Street, Ste 303
New Castle IN 47362-4626
765-529-5002 FAX 765-529-8966
Bethany Ratts, CED

CUSTOMER SERVICE

PURDUE UNIVERSITY COOPERATIVE EXTENSION SERVICE
COUNTY EXTENSION OFFICES (continued)

HOWARD COUNTY (Central District)
Howard County Government Bldg, Ste 105
120 E Mulberry
Kokomo IN 46901-4660
765-456-2313 FAX 765-456-2319
Paul Marcellino, CED

HUNTINGTON COUNTY (East District)
Huntington County Courthouse Annex
354 N Jefferson, Ste 202
Huntington IN 46750-2743
260-358-4826 FAX 260-358-4829
Karen Hinshaw, CED

JACKSON COUNTY (Southeast District)
Jackson County Courthouse
111 S Main Street, Ste 010
Brownstown IN 47220-2055
812-358-6101 FAX 812-358-5030
Richard Beckort, CED

JASPER COUNTY (Northwest District)
2530 N McKinley Ave, Suite 1
Rensselaer IN 47978-8589
219-956-3606,Ext. 4961 FAX 219-866-4962
Bryan Overstreet, CED

JAY COUNTY (East District)
126 N Meridian Street
Portland IN 47371-2107
260-726-4707 or 260-726-4764 FAX 260-726-2946
Larry Temple, CED

JEFFERSON COUNTY (Southeast District)
3767 State Road 256
Madison IN 47250-3486
812-265-8919 FAX 812-273-1286
Lonnie Mason, CED

JENNINGS COUNTY (Southeast District)
Jennings Cty Government Center
200 E Brown Street, PO Box 365
Vernon IN 47282-0365
812-352-3033 FAX 812-352-3040
Anita Rozhon, Interim CED

JOHNSON COUNTY (Central District)
484 N Morton St
Franklin IN 46131-7903
317-736-3724 FAX 317-736-5030
Ashley Schultz, CED

KNOX COUNTY (Southwest District)
4259 N Purdue Road
Vincennes IN 47591-7579
812-882-3509 FAX 812-882-3537
Valerie Clingerman, Interim, CED

KOSCIUSKO COUNTY (Northwest District)
202 W Main Street
Warsaw IN 46580-2714
574-372-2340 FAX 574-372-2342
Kelly Heckaman, CED

LAGRANGE COUNTY (East District)
Lagrange County Office Bldg
114 W Michigan Street, Ste 10
LaGrange IN 46761-1889
260-499-6334 FAX 260-499-6398
John Emerson, CED

LAKE COUNTY (Northwest District)
880 E 99th Court, Ste A
Crown Point IN 46307-7893
219-755-3240 FAX 219-755-3251
Janet Reed, CED

LAPORTE COUNTY (Northwest District)
2857 W State Road 2, Ste A
LaPorte IN 46350
219-324-9407 or 219-326-6808 FAX 219-326-7362
Hugh Tonagel, CED

LAWRENCE COUNTY (Southeast District)
924 16th Street
Bedford IN 47421-3824
812-275-4623 or 812-279-3811 FAX 812-275-4131
David Redman, CED

MADISON COUNTY (East District)
Madison Cty Government Center
3424 Mounds Road
Anderson IN 46017
765-641-9514 FAX 765-641-9517
Gary Simmons, CED

MARION COUNTY (Central District)
Indiana State Fairgrounds, Discovery Hall, Ste 201
1202 E 38th St
Indianapolis IN 46205-2807
317-275-9305 FAX 317-275-9309
Steve Wagoner, CED

MARSHALL COUNTY (Northwest District)
Marshall County Bldg, Rm 304
112 W Jefferson
Plymouth IN 46563-1764
574-935-8545 FAX 574-935-8612
Karen Richey, CED

MARTIN COUNTY (Southwest District)
2666 US Hwy 50
Loogootee IN 47553-5022
812-295-2412 FAX 812-295-3029
Vacant, CED

MIAMI COUNTY (Central District)
1029 W 200 N
Peru IN 46970-7526
765-472-1921 FAX 765-473-9436
Gary Horner, CED

MONROE COUNTY (Southwest District)
3400 S Walnut Street
Bloomington IN 47401-7383
812-349-2575 FAX 812-349-4637
Amy Thompson, CED

MONTGOMERY COUNTY (Northwest District)
Montgomery 4-H Fairgrounds
400 Parke Avenue
Crawfordsville IN 47933-1525
765-364-6363 FAX 765-362-7315
Monica Wilhoite, CED

MORGAN COUNTY (Central District)
180 S Main Street, Ste 229
Martinsville IN 46151-1987
765-342-1010 FAX 765-349-5071
Vacant, CED

NEWTON COUNTY (Northwest District)
4117 S 240 W, Ste 600
Morocco IN 47963-8400
219-285-8620 FAX 219-285-8625
Vacant, CED

NOBLE COUNTY (East District)
2090 N SR 9, Ste D
Albion IN 46701-9577
260-636-2111 or 800-601-5826 FAX 260-636-7704
Doug Keenan, CED

OHIO COUNTY (Southeast District)
412 Main Street
Rising Sun IN 47040-1030
812-438-3656 FAX 812-438-3657
Jill Andrew-Richards, CED

ORANGE COUNTY (Southeast District)
Orange County Office Bldg.
205 E Main Street, Ste 4
Paoli IN 47454-1596
812-723-7107 FAX 812-723-4196
Ashley Roberts, CED

OWEN COUNTY (Southwest District)
180 S Washington Street
Spencer IN 47460-1752
812-829-5020 FAX 812-829-4289
Dave Schenck, CED

PARKE COUNTY (Southwest District)
Parke County Fairgrounds
1472 North US 41
Rockville IN 47872-0146
765-569-3176 FAX 765-569-2279
Jim Luzar, CED

PERRY COUNTY (Southwest District)
Perry Cty Courthouse Annex
125 S 8th Street
Cannelton, IN 47520-1251
812-547-7084 or 812-547-0416 FAX 812-547-0417
Cathy Boerste, CED

PIKE COUNTY (Southwest District)
801 W Main St
Petersburg IN 47567-1249
812-354-6838 or 812-354-6837 FAX 812-354-8028
Maria Turner, CED

CUSTOMER SERVICE

PURDUE UNIVERSITY COOPERATIVE EXTENSION SERVICE COUNTY EXTENSION OFFICES (continued)

PORTER COUNTY (Northwest District)
Porter County Administration Center
155 Indiana Avenue, Ste 301
Valparaiso IN 46383-5549
219-465-3555 FAX 219-464-8976
Annetta Jones, CED

POSEY COUNTY (Southwest District)
126 E Third Street, Room 29
Mt. Vernon IN 47620-1876
812-838-1331 FAX 812-838-1353
Jon Neufelder, CED

PULASKI COUNTY (Northwest District)
Pulaski County Office Bldg, Room 120
125 S Riverside
Winamac IN 46996-1528
574-946-3412 or 574-946-6449 FAX 574-946-3680
Natalie Federer, CED

PUTNAM COUNTY (Southwest District)
12 Central Square
Greencastle IN 46135
765-653-8411 FAX 765-653-5279
Mark Evans, CED

RANDOLPH COUNTY (East District)
1885 S US Hwy 27
Winchester IN 47394-8425
765-584-2271 or 765-584-8005 FAX 765-584-2271
Julie Elsbury, CED

RIPLEY COUNTY (Southeast District)
525 W Beech Street
Osgood IN 47037-1072
812-689-6511 FAX 812-689-5160
David Osborne, CED

RUSH COUNTY (East District)
Rush County Courthouse, Room 103
101 E Second Street
Rushville IN 46173-1891
765-932-5974 or 765-932-2787 FAX 765-932-2787
Kristie Amos, CED

ST. JOSEPH COUNTY (Northwest District)
125 South Lafayette Blvd, 2nd Floor
South Bend IN 46601-1870
574-235-9604 FAX 574-233-5437
Vacant, CED

SCOTT COUNTY (Southeast District)
1 E McClain Avenue, Ste G-30
Scottsburg IN 47170-1894
812-752-8450 FAX 812-752-8452
Jacqueline Benham, CED

SHELBY COUNTY (Central District)
1600 E SR 44, Ste C
Shelbyville IN 46176
317-392-6460 or 888-671-2367 FAX 317-392-4928
Diana L. Stone, CED

SPENCER COUNTY (Southwest District)
Spencer County 4-H Fairgrounds
1101 East CR 800 N
Chrisney IN 47611
812-362-8066 FAX 812-362-8071
Larry Dimmett, CED

STARKE COUNTY (Northwest District)
Starke County Courthouse
53 E Washington Street
Knox IN 46534-1149
574-772-9141 or 574-772-9142 FAX 574-772-6900
Vacant, CED

STEUBEN COUNTY (East District)
Steuben County Community Center
317 S Wayne Street, Ste 1A
Angola IN 46703-1958
260-668-1000 ext 1400 FAX 260-665-9037
Tami Mosier, CED

SULLIVAN COUNTY (Southwest District)
1361 E CR 75 N
Sullivan IN 47882-1594
812-268-4332 FAX 812-268-4229
Lori Bouslog, CED

SWITZERLAND COUNTY (Southeast District)
708 West Seminary St
Vevay IN 47043
812-427-3152 FAX 812-427-2818
Peggy Ehlers, CED

TIPPECANOE COUNTY (Northwest District)
3150 Sagamore Parkway S
Lafayette IN 47905-5156
765-474-0793 FAX 765-474-5330
Roberta Crabtree, CED

TIPTON COUNTY (Central District)
1200 S Main Street
Tipton IN 46072
765-675-1177 or 765-675-2694 FAX 765-675-1182
Gary Simmons, CED

UNION COUNTY (East District)
411 Patriot Blvd
Liberty IN 47353-1243
765-458-5055 FAX 765-458-6887
Jorge Benitez, CED

VANDERBURGH COUNTY (Southwest District)
13301 Darmstadt Road, Ste A
Evansville IN 47725-9593
812-435-5287 or 812-867-4935 FAX 812-867-4944
Susan Plassmeier, CED

VERMILLION COUNTY (Southwest District)
Vermillion County Courthouse
255 S Main Street, PO Box 250
Newport IN 47966-0250
765-492-5330 FAX 765-492-5331
Becky Holbert, CED

VIGO COUNTY (Southwest District)
275 Ohio Street
Terre Haute IN 47807-3495
812-462-3371 FAX 812-238-9980
Vacant, CED

WABASH COUNTY (Central District)
Wabash County Courthouse
1 W Hill Street, Ste 211
Wabash IN 46992-3180
260-563-0661, Ext 1246 FAX 260-563-5895
Teresa Witkoske, CED

WARREN COUNTY (Northwest District)
14 Railroad Street
Williamsport IN 47993-1163
765-762-3231 FAX 765-762-6813
Kelly Pearson, CED

WARRICK COUNTY (Southwest District)
Warrick County Courthouse
107 W Locust Street, Ste 111
Boonville IN 47601-1594
812-897-6101 FAX 812-897-6102
Carla Kidwell, CED

WASHINGTON COUNTY (Southeast District)
Washington County Government Bldg.
806 Martinsburg Road, Ste. 104
Salem IN 47167-5907
812-883-4601 FAX 812-883-3988
Danielle Howell-Walker, CED

WAYNE COUNTY (East District)
Wayne County Fair & Expo Center
861 Salisbury Road North
Richmond IN 47374
765-973-9281 FAX 765-935-3464
Jonathan Ferris, CED

WELLS COUNTY (East District)
Wells Community Center
1240 4-H Park Road
Bluffton IN 46714-9684
260-824-6412 FAX 260-824-4891
Roger Sherer, CED

WHITE COUNTY (Northwest District)
12 N 25 E
Reynolds IN 47980-8091
219-984-5115 FAX 219-984-5147
Vacant, CED

WHITLEY COUNTY (East District)
Whitley County Courthouse Annex
115 South Line Street
Columbia City IN 46725-2325
260-625-3313 or 260-244-7615 FAX 260-244-6751
Cindy Barnett, CED

For more information regarding Purdue Cooperative Extension Service County Extension Offices, go to :
https://extension.purdue.edu/Pages/aboutus.aspx

CUSTOMER SERVICE

REPORTS AND DATA FROM USDA'S NATIONAL AGRICULTURAL STATISTICS SERVICE (NASS)

Internet:

Reports and data from NASS as well as the Indiana Field Office are available on the internet.

For access, choose from the following:

NASS

http://www.nass.usda.gov/

Today's reports will be listed on the screen. To select from other reports, click on the **More** button next to "Today's Reports from NASS". You will then be redirected to another screen to make your selections.

Indiana Field Office

http://www.nass.usda.gov/Statistics_by_State/Indiana/

Publications pertaining to data specific to Indiana can be accessed from our Home page listed above. For a list of available reports, click on **Indiana Publications**, or choose from the drop down menu below "Indiana Publications", and then click on the yellow **go** button.

Data for other States can be accessed by choosing the desired State under the **Statistics by State** button on the bottom left side of the screen.

NASS Subject Specialists:

NASS maintains a listing of subject and commodity specialists for the various program areas. From the NASS Home page, click on **Publications**, then select **Contact a Specialist** in the **I Want To....** box on the right hand side of the screen.

NASS Customer Service:

NASS operates an information center, staffed 7:30 a.m. to 4:00 p.m. ET Monday-Friday, to assist you with accessing reports and data via the Internet, or obtaining printed copies.

Please call **1-800-727-9540**.

Quick Stats Tools:

Historical County, State, and U.S. information is available on the Internet FREE OF CHARGE. The database uses custom extracts based on commodity, year, State, and other selection criteria to produces an output file compatible for updating databases and/or spreadsheets. The database can be accessed from the NASS Home page shown above, or any State Field Office Home page. Just click on the **Quick Stats** button and follow the instructions. Searches for U.S. and State, State and County, and the Census of Agriculture data can be queried from here.

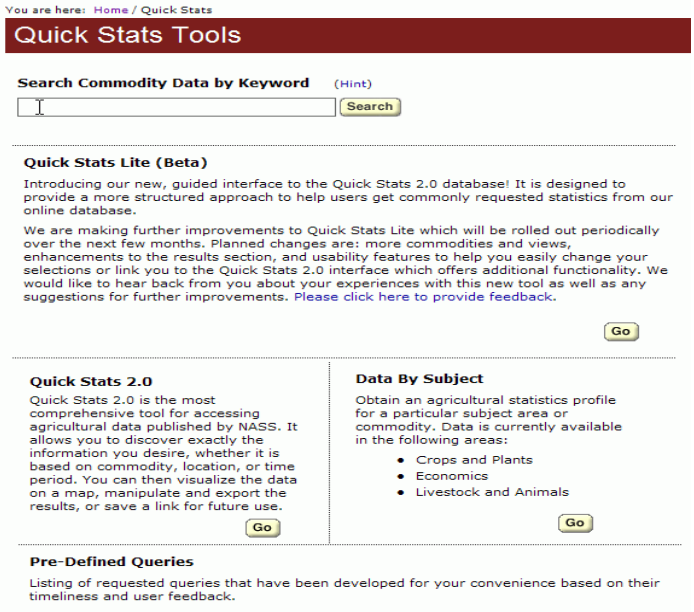

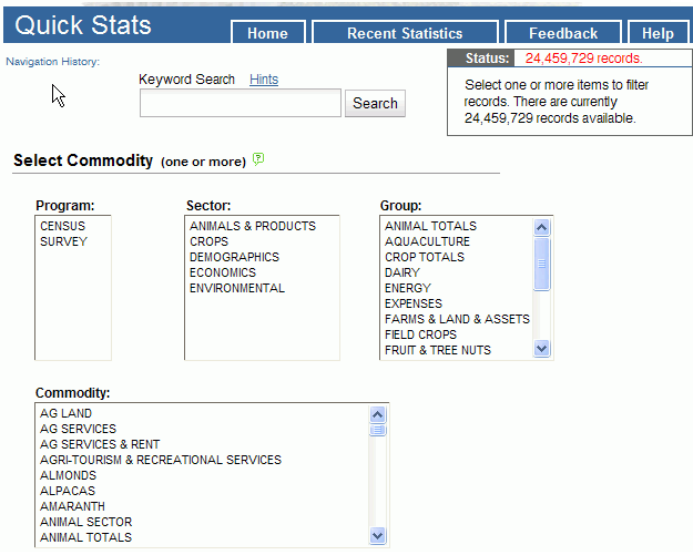

CUSTOMER SERVICE

E-Mail Subscriptions:

NASS Reports: Subscriptions to NASS reports are offered free through our e-mail service. From the right side of the NASS Home page, select National under **Receive reports by E-mail**. First time users will be required to set up an account. Select **Register** and follow instructions to choose the National reports you would like to receive and they will be delivered as soon as they are published.

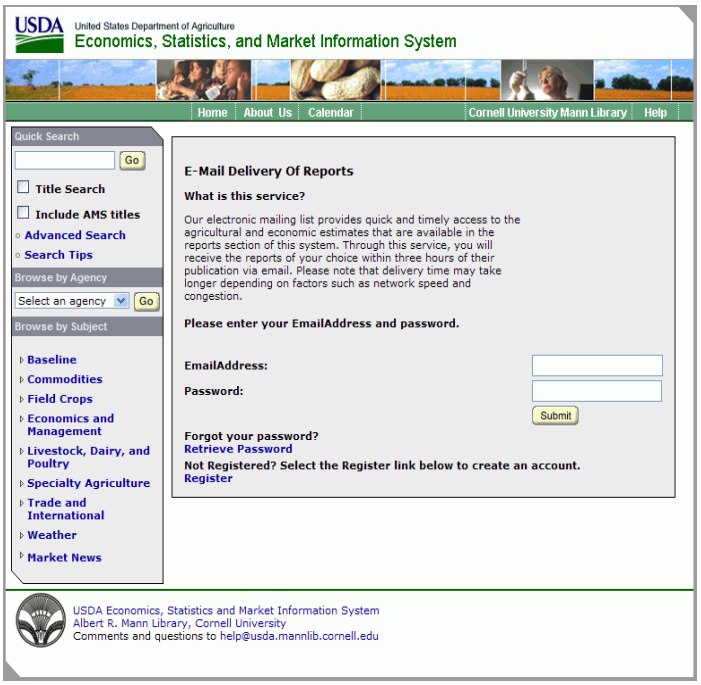

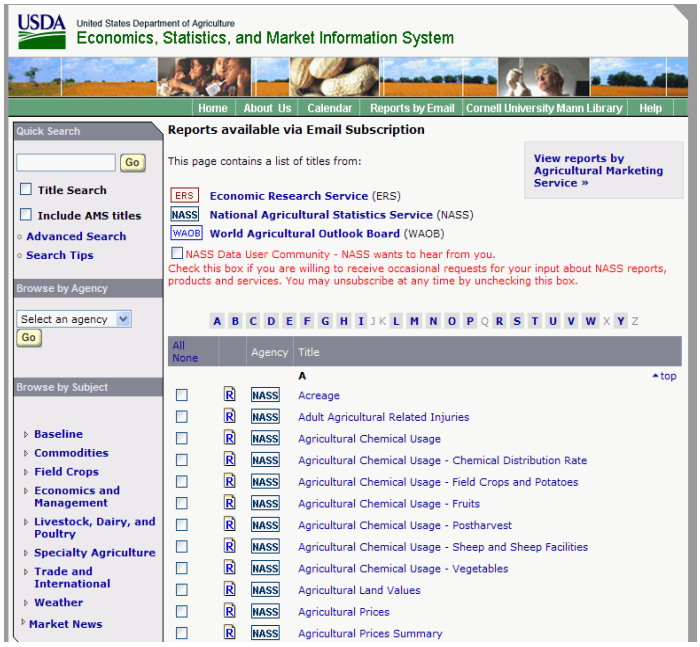

Indiana Field Office Reports: State specific reports are also available free via e-mail. From the right side of the NASS Home page, select State under the heading **Receive reports by E-mail**. Reports from all states are available with this selection. Scroll down to select the reports you want, enter your name and e-mail address, and then click on **Submit**. Or, on the right side of the Indiana Field Office Home page, select Subscribe to IN reports. This will give you only reports for Indiana. After entering your name and e-mail address, click on **Submit**. E-mail reports available through the Indiana Field Office include: All Reports, Agriculture Report, Crop-Weather, Crops and Livestock, Miscellaneous, Press Releases.

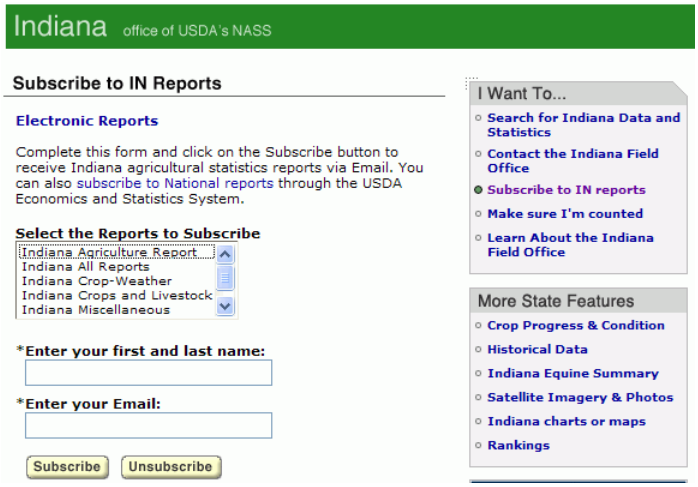

Once you "Subscribe", you will receive a confirmation message in your email.

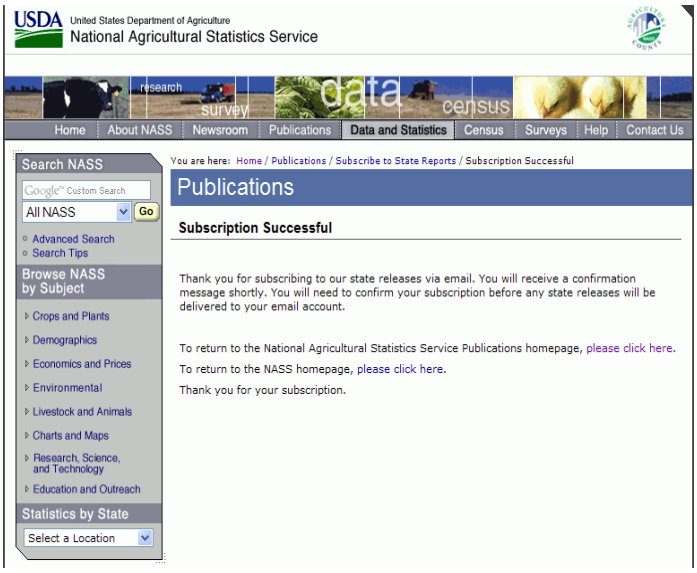

INDEX

Agricultural Labor ... 72, 73
Apples:
- Cash Receipts ... 5
- National Ranking ... 2
- Prices ... 34, 69
- Production ... 26, 28, 34
- Record High & Low ... 28
- Utilization ... 34
- Value ... 34

Average Size of Farms ... 3, 92
Beef Cattle:
- County Data ... 88-89, 94-124
- Inventory ... 44, 51, 93-124
- Historic Revisions ... 138-139
- National Ranking ... 2
- Top Ten ... 74

Biotechnology Varieties ... 40
Blueberries:
- Cash Receipts ... 5
- National Ranking ... 2
- Prices ... 34, 69
- Production ... 26, 34
- Utilized ... 34
- Value ... 34

Calves:
- Calf Crop ... 51, 52
- Deaths ... 52
- Inventory ... 51, 52
- Marketings ... 52
- Production Costs ... 66
- Slaughter ... 54

Cantaloupe:
- Acreage ... 33
- National Ranking ... 2
- Price ... 33, 69
- Production ... 33
- Value ... 33
- Yield ... 33

Cash Receipts ... 4, 5, 90, 91, 93-124
Cash Rents ... 86, 87
Cattle and Calves:
- Bulls ... 51
- Calf Crop ... 51
- Calves ... 51
- Cash Receipts ... 5, 52
- County Level Data ... 88-89, 94-124
- County Rankings ... 74, 88-89
- Cows ... 51
- Deaths ... 52
- Disposition ... 52
- Farm Slaughter ... 52
- Income ... 51
- Heifers ... 51
- Historic Revisions ... 138-139
- Inshipments ... 52, 53
- Inventory ... 44, 51-52, 88-89, 94-124
- Inventory by Class ... 51
- Live Weight ... 64
- Marketings ... 52
- National Ranking ... 2
- Production ... 52
- Production Costs ... 66
- Record Highs & Lows ... 44
- Slaughter ... 52, 54
- Steers ... 51
- Top Ten ... 74
- Value ... 44, 51, 52

Census Data ... 92, 93, 94-124
Chickens:
- Cash Receipts ... 5
- Disposition ... 63
- Hatcheries ... 63
- Hens and Pullets ... 61
- Inventory ... 44, 61, 62, 63, 93, 94-124
- Layers ... 61, 62
- National Ranking ... 2
- Other Chickens ... 61
- Prices ... 63
- Production ... 63
- Record Highs & Lows ... 44
- Sales ... 63
- Value ... 44, 61

Corn, Grain:
- Acreage ... 26, 27, 31, 93, 94-124
- Biotechnology Varieties ... 40
- Cash Receipts ... 5
- County Level Data ... 76-77, 98-128
- County Rankings ... 80-81
- Crop Progress ... 20, 21
- District Levels ... 77
- Fertilizer Usage ... 40
- Marketings ... 39
- National Ranking ... 2
- Prices ... 31
- Production ... 26, 27, 31, 35, 93, 94-124
- Production Costs ... 42
- Record Highs & Lows ... 27
- Row Spacing ... 40
- Stocks ... 35
- Top Ten ... 74
- Value ... 31
- Yield ... 26, 27, 29, 31, 93, 94-124
- Yield Trends ... 29

Corn, Silage:
- Acreage ... 27, 31
- Production ... 27, 31
- Record High & Low ... 27
- Yield ... 26, 27, 31

Corn, Sweet:
- Acreage ... 26, 33
- National Ranking ... 2
- Price ... 33, 69
- Production ... 26, 33
- Value ... 33
- Yield ... 33

County Extension Offices ... 146-148
County Highlights ... 94-124
Cropland:
- Acreage ... 93, 94-124
- Rented For Cash ... 71

Crops:
- Cash Receipts ... 4, 5, 93, 94-124
- Exports ... 9
- Highlights ... 26
- Prices ... 68, 69
- Record Highs & Lows ... 27, 28
- Summary ... 26

Cucumbers:
- Acreage ... 26, 28, 33
- Cash Receipts ... 5
- National Ranking ... 2
- Price ... 33, 69
- Production ... 26, 28, 33
- Record High & Low ... 28
- Value ... 33
- Yield ... 28, 33

Dairy Products:
- Exports ... 9

Days Suitable ... 24
Eggs:
- Cash Receipts ... 5
- National Ranking ... 2
- Prices ... 63
- Production ... 62, 63
- Value ... 63

Exports ... 9
Farm Income ... 4-8, 93, 94-124
Farm Labor & Wages ... 72, 73
Farm Marketings of Field Crops ... 39
Farm Production Expeditures ... 8
Farm Service Agencies ... 142-143
Farm Values:
- Census ... 92, 93, 94-124
- County Level ... 94-124

Farms ... 3, 75, 92, 93, 94-124
Feed Crops:
- Cash Receipts ... 4, 5
- Exports ... 9

Fertilizer:
- Sales ... 41
- Usage ... 41

Field Crop Summary ... 26, 31, 32
Food Grains ... 4, 5
Freeze Dates ... 16
Fruit:
- Cash Receipts ... 5
- Exports ... 9
- Summary ... 34

Goats ... 60
Government Payments ... 8, 93, 94-124
Grain Storage ... 35-38
Growing Degree Days ... 15
Hay, Alfalfa:
- Acreage ... 27, 32
- County Level Data ... 82-83, 94-124
- County Rankings ... 82-83
- District Levels ... 83
- Crop Progress ... 19
- Historic Revisions ... 132-134
- Prices ... 32, 69
- Production ... 27, 32
- Record Highs & Lows ... 27
- Top Ten ... 74
- Value ... 32
- Yield ... 27, 32

Hay, All:
- Acreage ... 26, 27, 32
- Cash Receipts ... 5
- National Ranking ... 2
- Prices ... 32, 69
- Production ... 26, 27, 32, 38
- Record Highs & Lows ... 27
- Stocks ... 38
- Value ... 32
- Yield ... 26, 27, 32

Hay, Other:
- Acreage ... 32
- County Level Data ... 84-85, 94-124
- County Rankings ... 84-85
- District Levels ... 85
- Historic Revisions ... 135-137
- Prices ... 32, 69
- Production ... 32
- Value ... 32
- Top Ten ... 74
- Yield ... 32

Hogs & Pigs:
- Breeding ... 45, 46
- Cash Receipts ... 5, 48
- Deaths ... 48
- Disposition ... 48
- Farm Slaughter ... 48
- Farrowings ... 47
- Income ... 48
- Inshipments ... 48, 49
- Inventory ... 44, 45, 46, 48, 93, 94-124
- Inventory by Class ... 45, 46
- Live Weight ... 50
- Market ... 45, 46
- Marketings ... 48
- National Ranking ... 2
- Pig Crop ... 47, 48
- Prices ... 48, 70
- Production ... 48, 50
- Production Costs ... 65
- Record Highs & Lows ... 44
- Slaughter ... 50
- Sows Farrowed ... 47, 48
- Value ... 44, 45, 48

Honey:
- Cash Receipts ... 5
- National Ranking ... 2
- Producing Colonies ... 64
- Production ... 64
- Price ... 64, 70
- Stocks ... 64
- Value ... 64

Lambs:
Inventory....57
Lamb Crop....57
Marketings....55
Value....44
Land in Farms....3, 92, 93, 94-124
Land Values....75, 92, 93, 94-124
Leading States....2
Livestock:
Cash Receipts....5, 90-91, 93, 94-124
Exports....9
Inventory....44, 93
Prices....70
Slaughter....50, 54, 59
Summary....44
Meat Animals:
Cash Receipts....4, 5
Exports....9
Milk and Milk Products:
Cash Receipts....5
Disposition....56
Income....56
Marketings....56
Milkfat....56
National Ranking....2
Prices....56, 70
Production....55, 56
Production Costs....65
Sales....56
Value....56
Milk Cows:
County Level Data....88-89, 93, 94-124
County Rankings....88-89
Inventory....44, 51, 55, 93, 94-124
Historical Revisions....138-139
National Ranking....2
Prices....70
Production Costs....66
Top Ten....74
Mint, Peppermint & Spearmint:
Acreage....28, 32
Cash Receipts....5
National Rankings....2
Price....28, 69
Production....28, 32
Record High & Low....28
Value....32
Yield....28, 32
National Rankings....2
NRCS Offices....144-145
Number of Farms....3, 92, 93, 94-124
Number of Workers....72-73
Oats:
Acreage....26, 27
Cash Receipts....5
National Ranking....2
Prices....31, 69
Production....27, 31, 36
Record Highs & Lows....27
Stocks....36
Value....31
Yield....27, 31
Pasture:
Condition....38
Rented For Cash:....71
Pastureland....92, 93, 94-124
Peaches:
Cash Receipts....5
National Ranking....2
Prices....69
Production....28
Record High & Low....28
Per Capita Availability....10
Popcorn:
Acreage....32, 97
County Level Data....94-124
Price....32, 93, 94-124
Production....32, 93, 94-124
Value....32
Yield....32, 93, 94-124
Potatoes:
Acreage....28
Cash Receipts....5
National Rankings....2
Price....69
Production....28
Record High & Low....28
Yield....28
Poultry: (See also chickens, eggs & turkeys)
Cash Receipts....5
Exports....9
Layers....61, 62
Prices....60, 70
Summary....61
Value....61
Precipitation....17
Prices Received....68-70
Quick Stats Access....149
Rankings....2
Receive Reports....149
Record Highs & Lows:
Crops....27, 28
Livestock....44
Regional Office Listing....140-141
Row Spacing....40
Rye:
Acreage....27
Cash Receipts....5
National Rankings....2
Production....27
Record High & Low....27
Yield....27
Seed Exports....9
Sheep & Lambs:
Breeding....57
Cash Receipts....5
County Level....94-124
Ewes....57
Inshipments....60
Inventory....44, 58, 60, 93, 94-124
Inventory by Class....57
Lamb Crop....57
National Ranking....2
Prices....57
Rams....57
Record Highs & Lows....44
Replacement Lambs....57
Slaughter....58
Value....44, 57
Wethers & Rams....57
Slaughter, Livestock:
Cattle, Calves....54
Hogs....50
Sheep....58
Snap Beans:
Acreage....33
Cash Receipts....5
National Ranking....2
Price....33, 69
Production....33
Value....33
Yield....33
Soybeans:
Acreage....27, 31, 93, 94-124
Biotechnology Varieties....40
Cash Receipts....5
County Level Data....78-79, 93, 94-124
County Rankings....78-79
Crop Progress....22, 23
District Levels....79
Exports....9
Historical Revisions....126-127
Marketings....39
National Ranking....2
Prices....31, 68
Production....27, 31, 35, 93, 94-124
Production Costs....42
Record Highs & Lows....27
Row Spacing....40
Stocks....35
Top Ten....74
Value....31
Yield....27, 30, 31, 93, 94-124
Yield Trends....30
State Highlights....93
State/Regional Offices....140-141
State Rankings....2
Subscribe to Reports....149-150
Temperatures....12-14
Tobacco:
Acreage....28
Cash Receipts....5
Crop Progress....19
Exports....9
National Ranking....2
Prices....69
Production....28
Record Highs & Lows....28
Yield....28
Tomatoes, Fresh Market and Processing:
Acreage....28, 33
Cash Receipts....5
National Rank....2
Prices....33, 69
Production....28, 33
Record High & Low....28
Value....33
Yield....28, 33
Turkeys:
Inventory....64, 93, 94-124
National Ranking....2
Number Raised....64
Prices....64
Production....64
Record Highs & Lows....44
Value....64
Value of Land & Buildings....92
Vegetables:
Cash Receipts....5
Exports....9
Summary....33
Wage Rates....73
Watermelon:
Acreage....33
National Ranking....2
Price....33, 69
Production....33
Value....33
Yield....33
Weather:
Freeze Dates....16
Growing Degree Days....15
Precipitation....17
Temperatures....12-14
Wheat, Winter:
Acreage....27, 31, 93, 94-124
Cash Receipts....5
County Level Data....80-81, 93, 94-124
County Rankings....80-81
Crop Progress....18, 19
District Levels....81
Exports....5
Historical Revisions....128-131
Marketings....39
National Ranking....2
Prices....31, 68
Production....27, 31, 36, 93, 94-124
Record Highs & Lows....27
Stocks....36
Top Ten....74
Value....31
Yield....27, 31, 93, 94-124
Wool:
Cash Receipts....5
Fleece Weight....59
National Ranking....2
Prices....59, 70
Production....59
Value....59

INDIANA AGRICULTURAL STATISTICS DISTRICTS

No. A 2014 - 2015

USDA
NASS
INDIANA
FIELD
OFFICE

230 N 4TH St
Lafayette, IN 47901

PRSRT STD
POSTAGE & FEES PAID
USDA
PERMIT NO. G-38

BOUND PRINTED MATTER